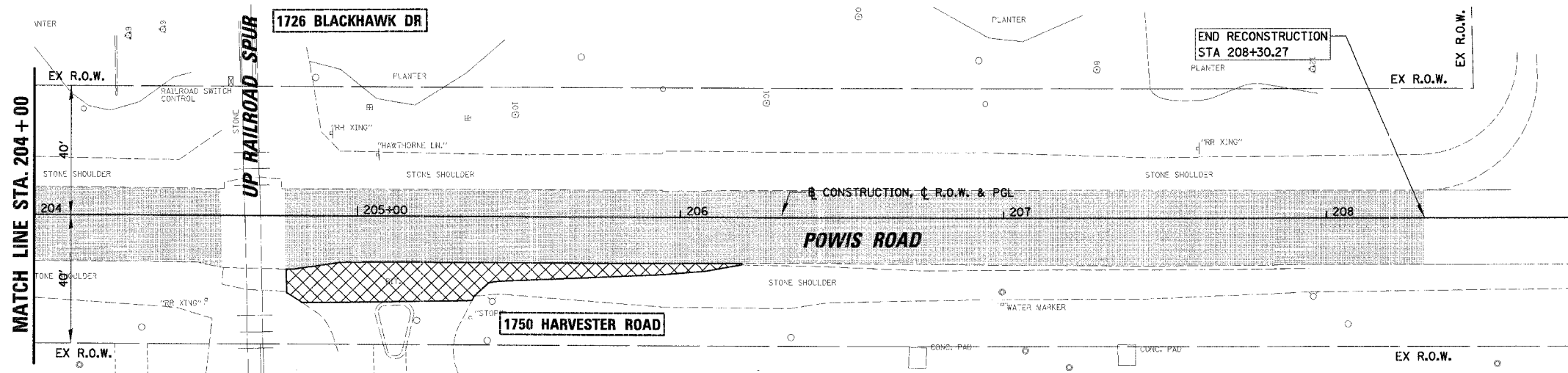
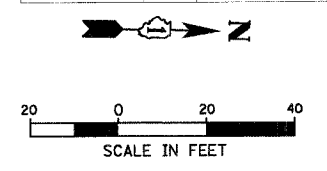
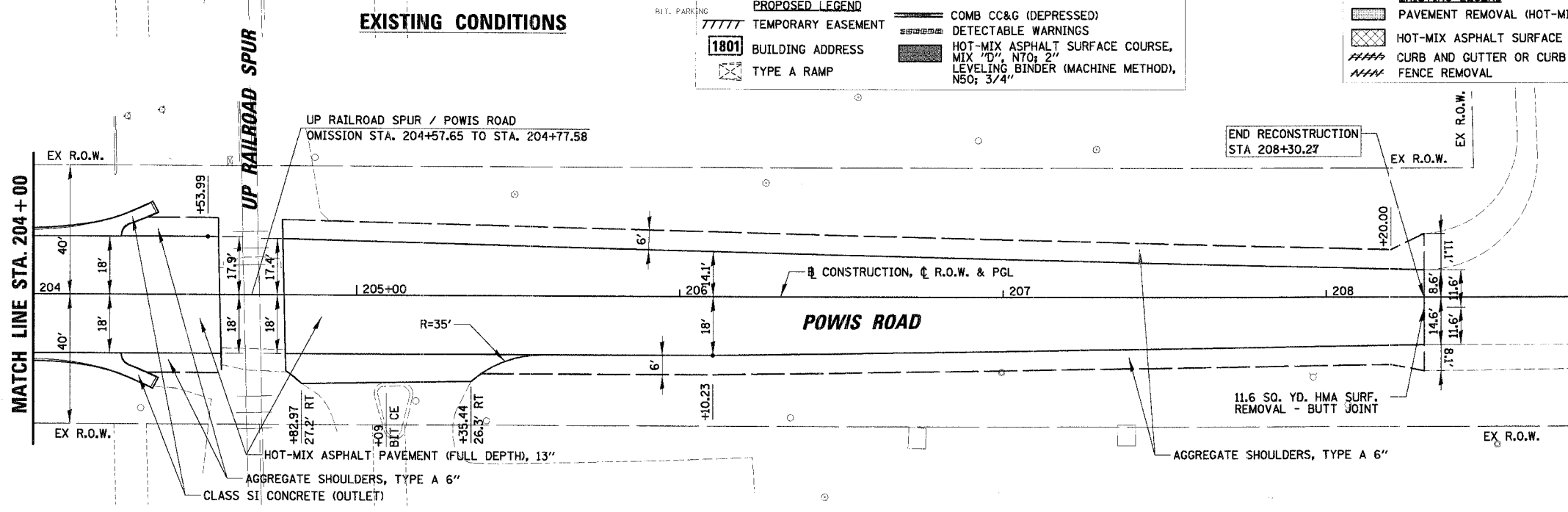


P.A.U. RTE.	SECTION	COUNTY	TOTAL SHEETS
1389	99-00062-00-PV	OUPAGE	199
CONTRACT NO. 83873			37
FED. ROAD DIST. NO.	ILLINOIS	FED. AID PROJECT	

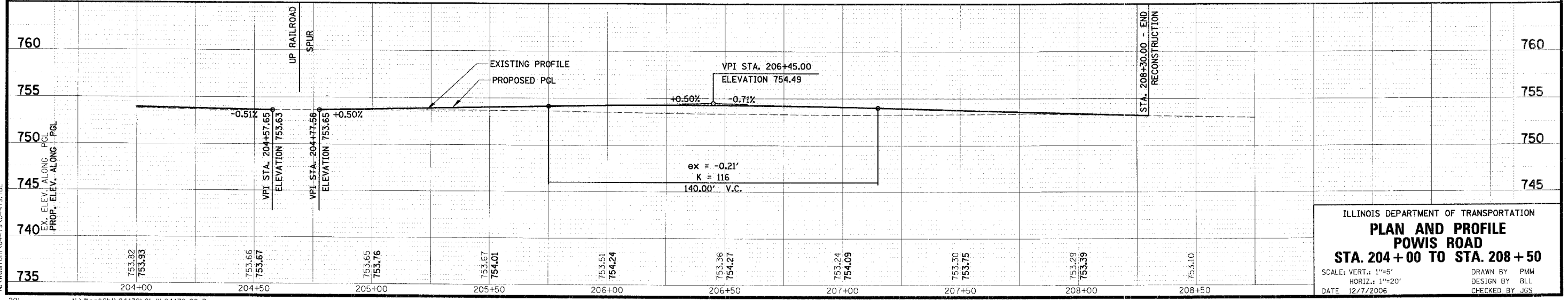


EXISTING CONDITIONS

PROPOSED LEGEND	EXISTING LEGEND
<ul style="list-style-type: none"> TEMPORARY EASEMENT 1801 BUILDING ADDRESS TYPE A RAMP 	<ul style="list-style-type: none"> COMB CC&G (DEPRESSED) DETECTABLE WARNINGS HOT-MIX ASPHALT SURFACE COURSE, MIX "D", NTO: 2" LEVELING BINDER (MACHINE METHOD), N50: 3/4" PAVEMENT REMOVAL (HOT-MIX ASPHALT) HOT-MIX ASPHALT SURFACE REMOVAL, 2 3/4" CURB AND GUTTER OR CURB REMOVAL FENCE REMOVAL DRIVEWAY REMOVAL SIDEWALK REMOVAL TREE REMOVAL (OF SIZE SHOWN) TEMPORARY FENCE



PROPOSED CONDITIONS



ILLINOIS DEPARTMENT OF TRANSPORTATION
PLAN AND PROFILE
POWIS ROAD
STA. 204+00 TO STA. 208+50

SCALE: VERT.: 1"=5'
 HORIZ.: 1"=20'
 DATE: 12/7/2006

DRAWN BY: PMM
 DESIGN BY: BLL
 CHECKED BY: JGS

DATE	BY
DATE	BY

DATE	BY
DATE	BY

N:\WestCh\04479\04479.tbl