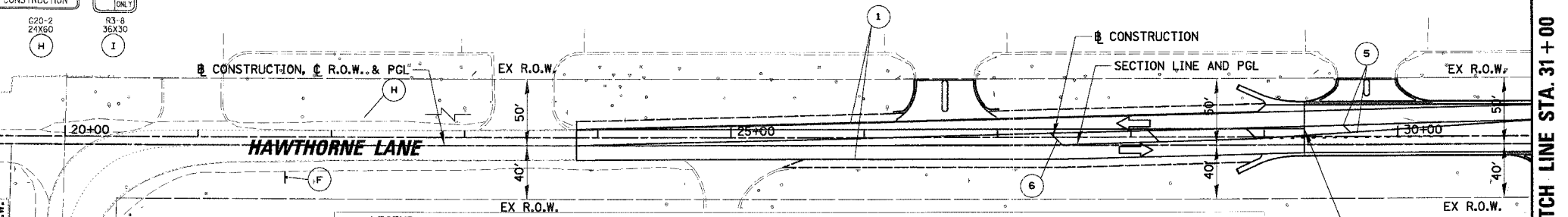
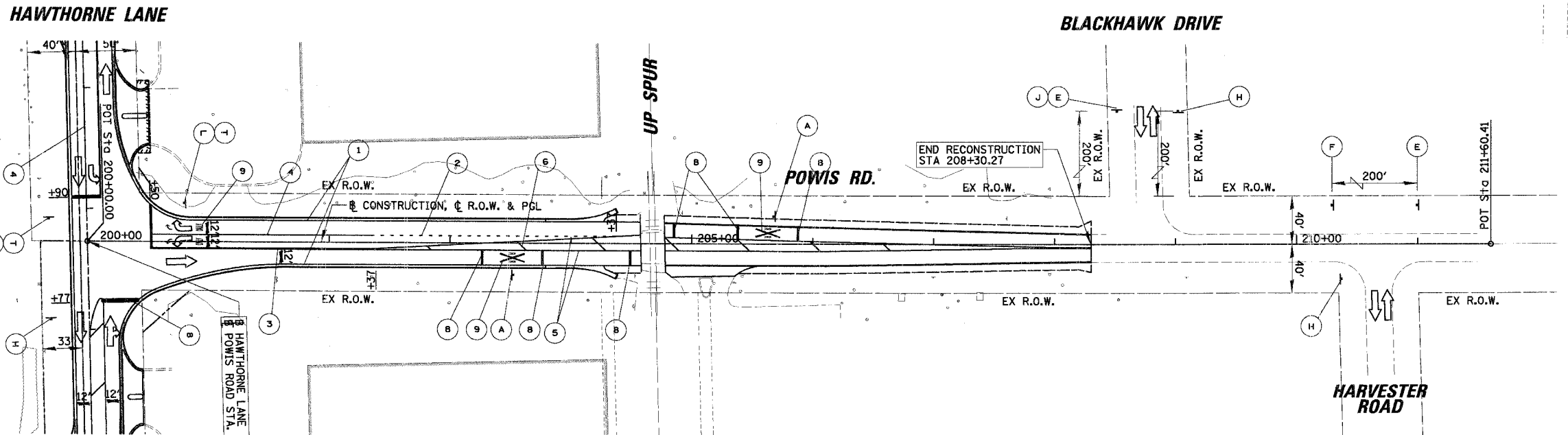
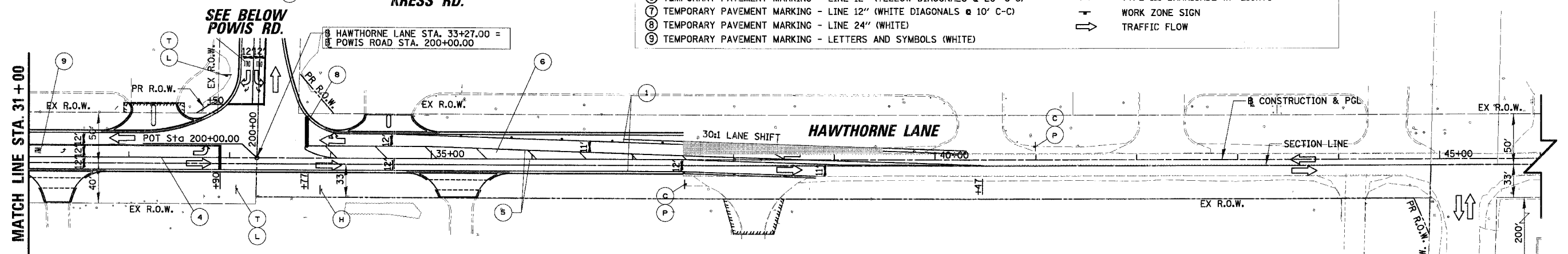


F.A.J. RTE.	SECTION	COUNTY	TOTAL SHEET SHEETS: NO.
1389	99-00062-00-PV	DUPAGE	199 54
CONTRACT NO. 83873			
FED. ROAD DIST. NO. ILLINOIS FED. AID PROJECT			



- LEGEND**
- ① TEMPORARY PAVEMENT MARKING - LINE 4" (WHITE)
 - ② TEMPORARY PAVEMENT MARKING - LINE 6" (WHITE SKIP-DASH 6'-2')
 - ③ TEMPORARY PAVEMENT MARKING - LINE 4" (DOUBLE YELLOW @ 11" C-C)
 - ④ TEMPORARY PAVEMENT MARKING - LINE 6" (WHITE)
 - ⑤ TEMPORARY PAVEMENT MARKING - LINE 4" (YELLOW)
 - ⑥ TEMPORARY PAVEMENT MARKING - LINE 12" (YELLOW DIAGONALS @ 20' C-C)
 - ⑦ TEMPORARY PAVEMENT MARKING - LINE 12" (WHITE DIAGONALS @ 10' C-C)
 - ⑧ TEMPORARY PAVEMENT MARKING - LINE 24" (WHITE)
 - ⑨ TEMPORARY PAVEMENT MARKING - LETTERS AND SYMBOLS (WHITE)
- LEGEND**
- ▭ WORK ZONE
 - ▭ TEMPORARY PAVEMENT
 - TYPE II BARRICADE W/ LIGHT OR VERTICAL PANEL W/ LIGHT
 - ⊥ TYPE III BARRICADE W/ LIGHTS
 - ⊥ WORK ZONE SIGN
 - ➔ TRAFFIC FLOW



REVISIONS		ILLINOIS DEPARTMENT OF TRANSPORTATION MAINTENANCE OF TRAFFIC - STAGE 2 HAWTHORNE LANE STA. 19+40 TO STA. 46+00 POWIS ROAD
NAME	DATE	
		SCALE: 50' DATE: 12/7/2006 DRAWN BY: PMM DESIGN BY: BLL CHECKED BY: JGS

N:\West\Ch1\04479\04479.TBL