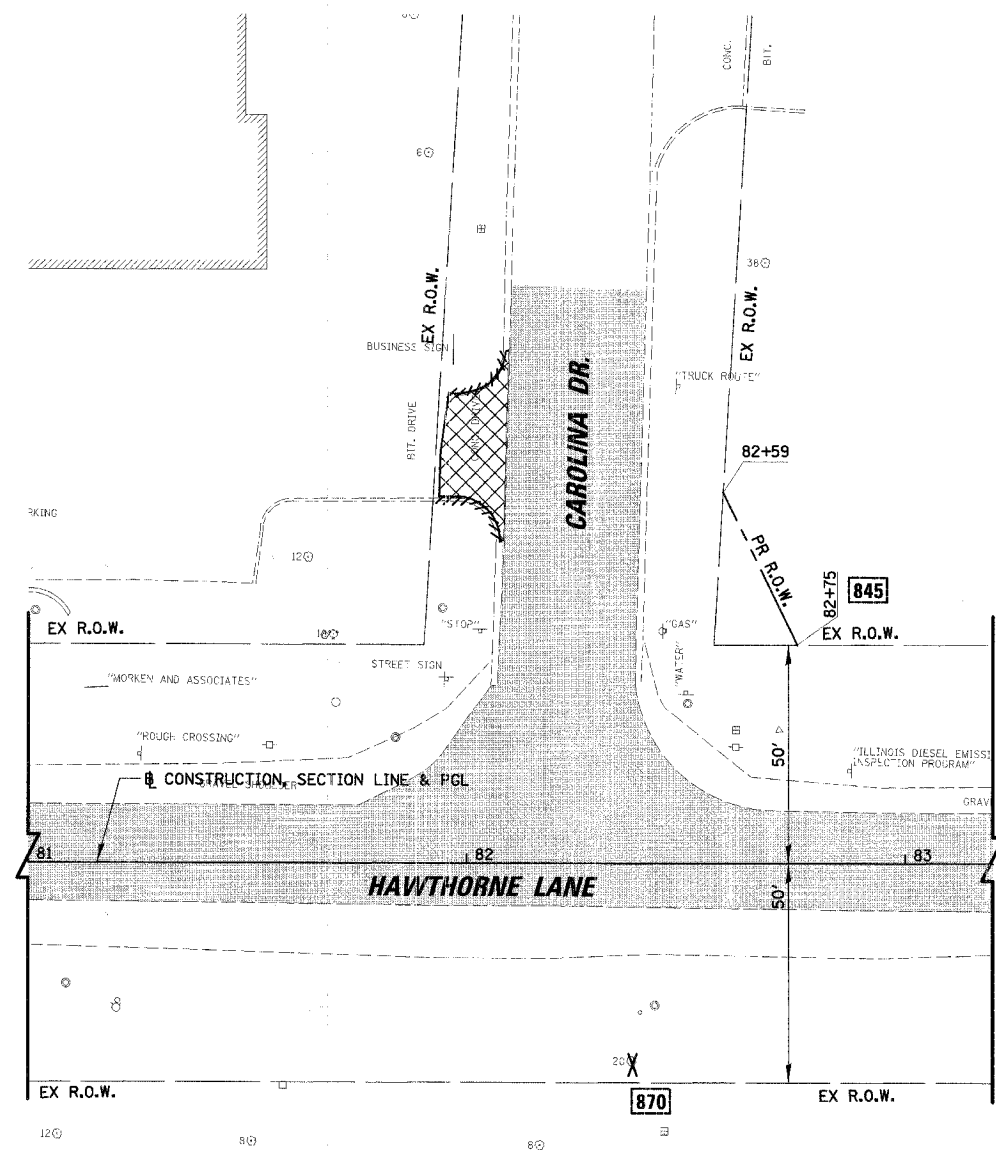
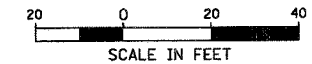
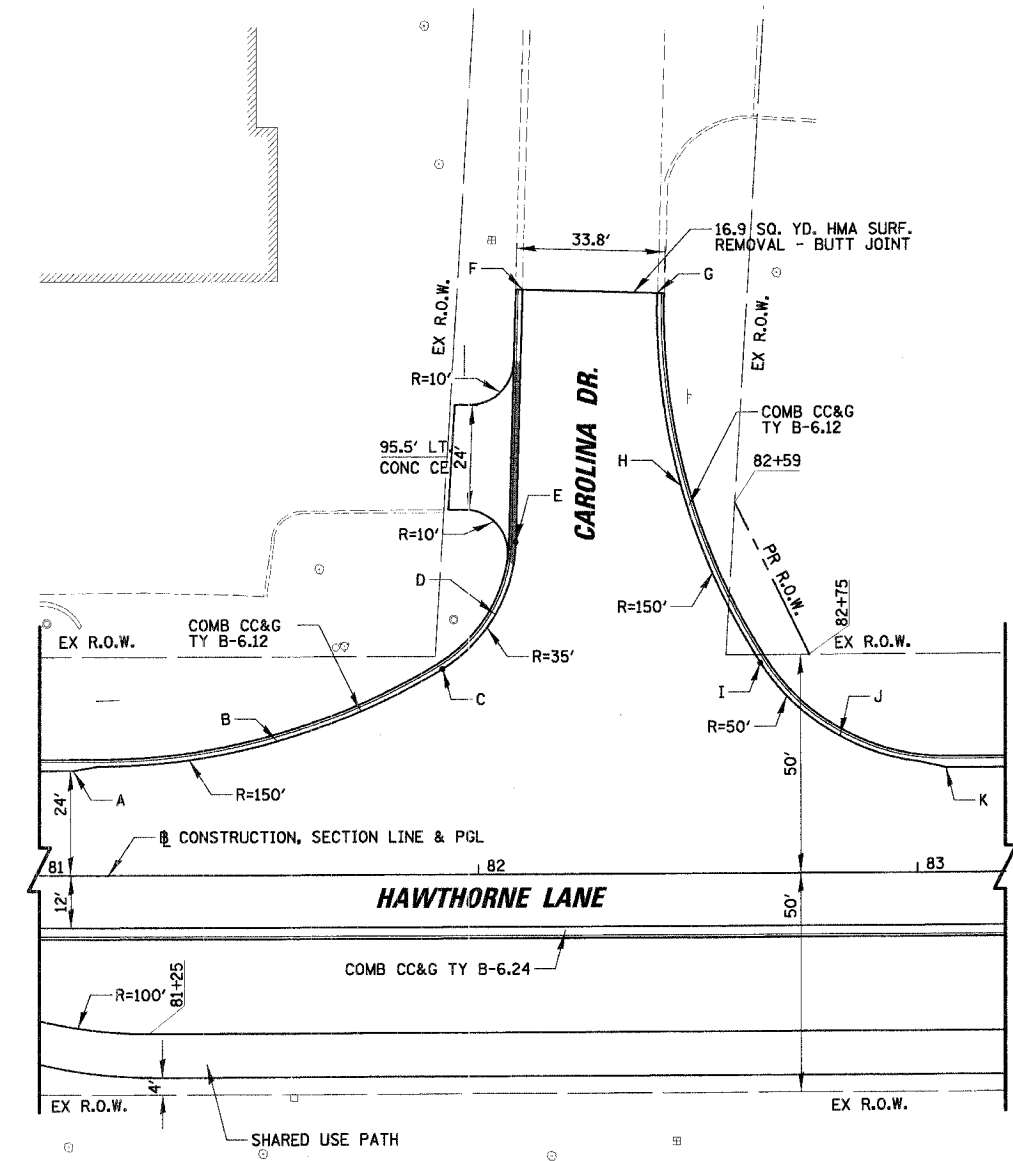


F.A.U. RTE.	SECTION	COUNTY	TOTAL SHEETS	SHEET NO.
1389	99-00062-00-PV	DUPAGE	199	96
CONTRACT NO. 83873				
FED. ROAD DIST. NO. ILLINOIS FED. AID PROJECT				



EXISTING CONDITIONS



PROPOSED CONDITIONS

POINT	STATION	OFFSET (LEFT)	PROP. ELEV.	DESC
A	81+07.8	24.0 FT	762.65	P.C.
B	81+54.3	30.6 FT	763.23	P.O.C.
C	81+92.0	47.2 FT	763.64	P.C.C.
D	82+04.0	59.5 FT	763.85	P.O.C.
E	82+08.7	76.0 FT	763.70	P.T.
F	82+10.3	133.8 FT	763.44	E.P.
G	82+41	132.9 FT	763.41	P.T./E.P.
H	82+46.3	88.8 FT	763.72	P.O.C.
I	82+64.3	49.2 FT	764.04	P.C.C.
J	82+82.5	31.2 FT	764.44	P.O.C.
K	83+06.5	24.0 FT	764.65	P.C.

REVISIONS	
NAME	DATE

ILLINOIS DEPARTMENT OF TRANSPORTATION
INTERSECTION DETAILS
HAWTHORNE LANE / CAROLINA DR.
STA. 81+00 TO STA. 83+20
 SCALE: 20'
 DATE: 12/1/2006
 DRAWN BY: PMM
 DESIGN BY: BLL
 CHECKED BY: JGS

N:\WestCh\04479\04479.tbl