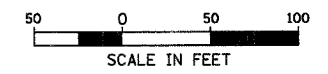
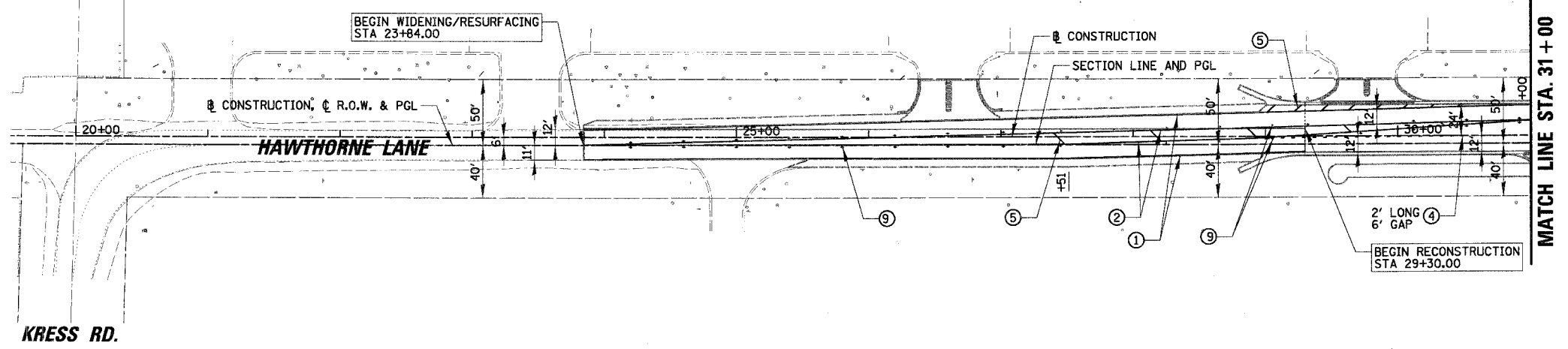


P.A.U. RT.	SECTION	COUNTY	TOTAL SHEET NO.
1389	99-00062-00-PV	DUPAGE	199 106
CONTRACT NO. 83873			
FED. ROAD DIST. NO. ILLINOIS FED. AID PROJECT			

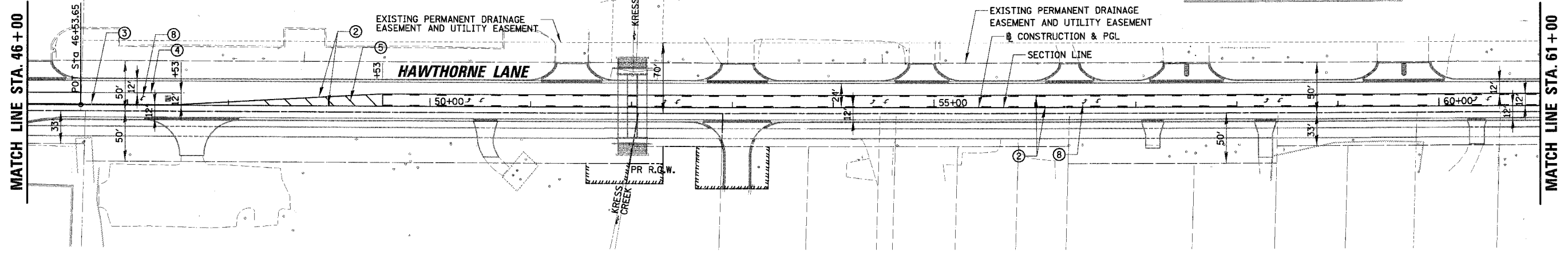
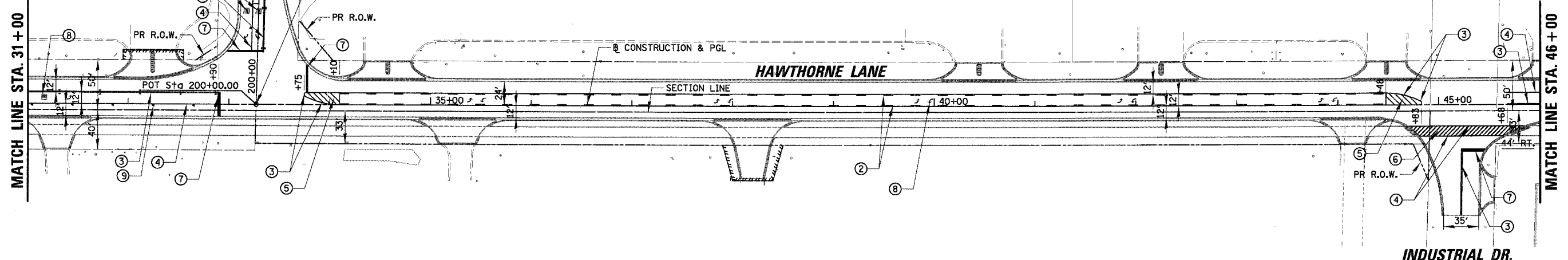


- LEGEND**
- ① THERMOPLASTIC PAVEMENT MARKING - LINE 4" (WHITE)
 - ② THERMOPLASTIC PAVEMENT MARKING - LINE 4" (YELLOW)
 - ③ THERMOPLASTIC PAVEMENT MARKING - LINE 4" (YELLOW) (2 @ 11" C-C)
 - ④ THERMOPLASTIC PAVEMENT MARKING - LINE 6" (WHITE)
 - ⑤ THERMOPLASTIC PAVEMENT MARKING - LINE 12" (YELLOW)
 - ⑥ THERMOPLASTIC PAVEMENT MARKING - LINE 12" (WHITE)
 - ⑦ THERMOPLASTIC PAVEMENT MARKING - LINE 24" (WHITE)
 - ⑧ THERMOPLASTIC PAVEMENT MARKING - LETTERS AND SYMBOLS (WHITE)
 - ⑨ SNOWPLOWABLE RAISED PAVEMENT MARKER (SEE SHEET 98)



SEE SHEET NO. 109
POWIS RD.

HAWTHORNE LANE STA. 33+27.00 =
POWIS ROAD STA. 200+00.00



REVISIONS	NAME	DATE

ILLINOIS DEPARTMENT OF TRANSPORTATION
PAVEMENT MARKING
HAWTHORNE LANE
STA. 19+40 TO STA. 61+00
 SCALE: 50'
 DATE: 12/7/2006
 DRAWN BY: PWM
 DESIGN BY: BLL
 CHECKED BY: JCS

N:\WestCh\04479\04479.TBL