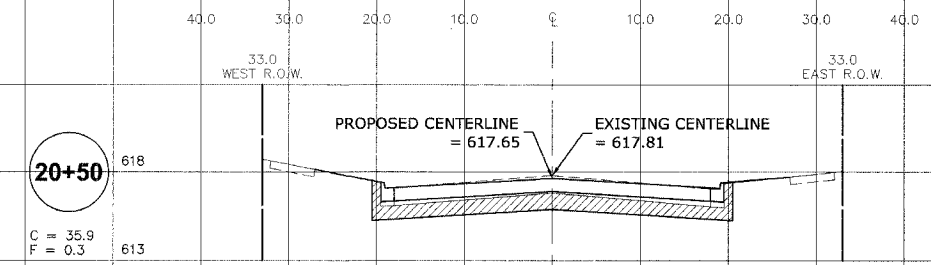
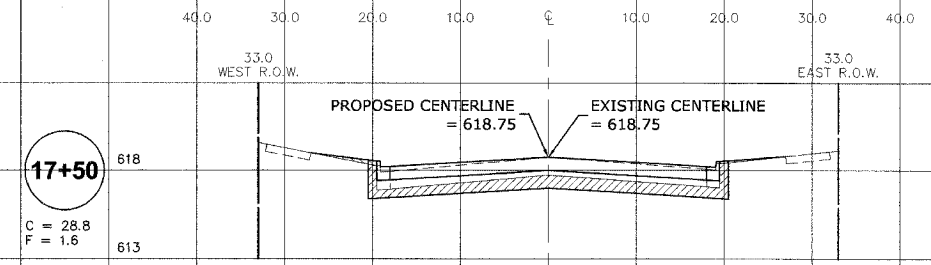


ROUTE NO.	SECTION	COUNTY	TOTAL SHEETS	SHEET NO.
FAU 2732	**	COOK	47	43
ILLINOIS PROJECT		M-8003(712)		
VILLAGE SECTION		00-00115-01-WR		
CONTRACT NO. 83881				

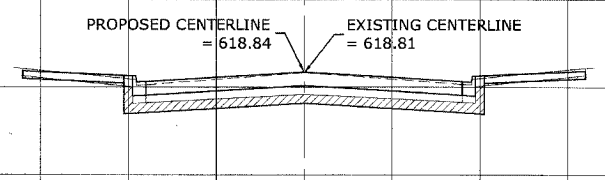
CROSS SECTION LEGEND

C = CUT (SQ. FT.)

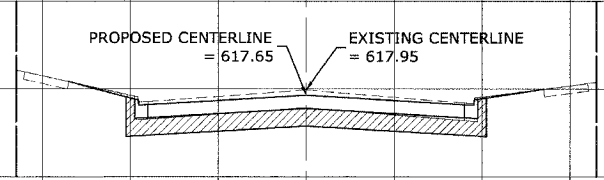
F = FILL (SQ. FT.)



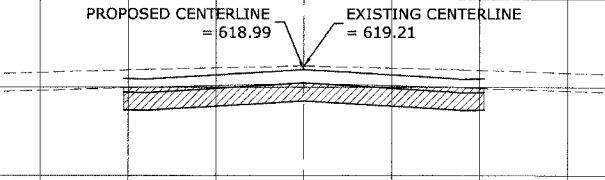
PT LINCOLN AVE.
17+32
C = 25.8
F = 0.8



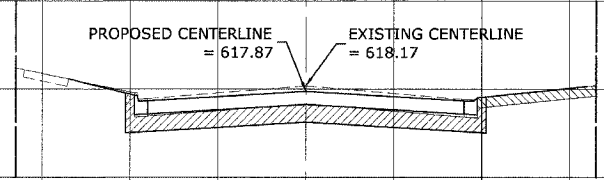
20+00
C = 42.7
F = 0



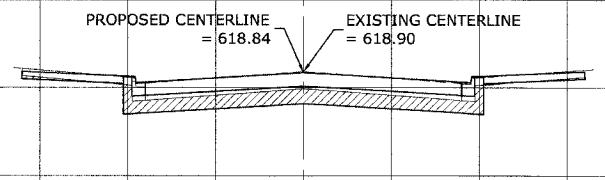
CL LINCOLN AVE.
17+00
C = 47.1
F = 0



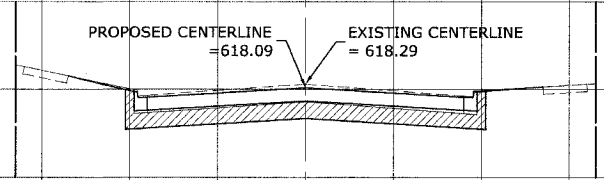
19+50
C = 40.9
F = 7.9



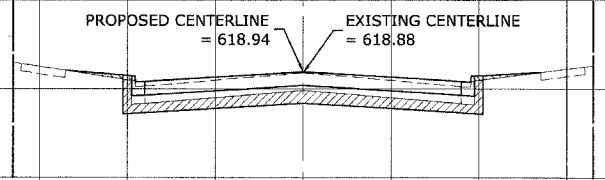
PC LINCOLN AVE.
16+67
C = 34.8
F = 0.2



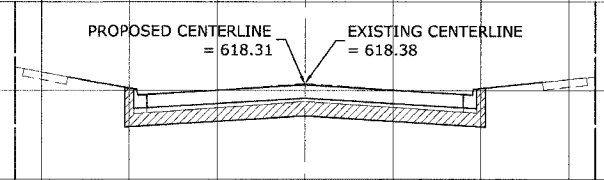
19+00
C = 39.6
F = 0



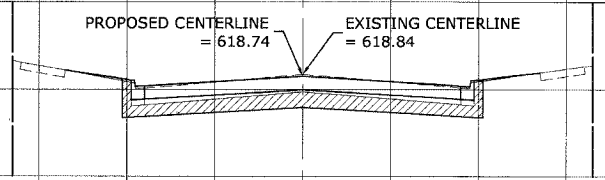
16+50
C = 27.7
F = 2.1



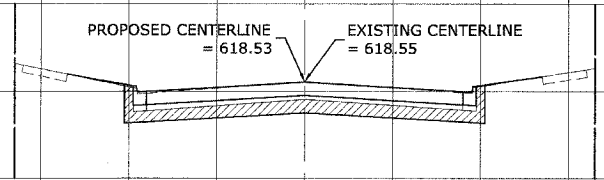
18+50
C = 34.4
F = 0.2



16+00
C = 34.3
F = 0.9



18+00
C = 32.3
F = 0.6



Drawing file: W:\Projects\12504263 - Prairie Ave 2nd Phase\Sheet3\Sheet3.dwg Oct 05, 2006 - 2:48pm

HANCOCK ENGINEERING ♦ Civil Engineers ♦ Municipal Consultants ♦ Established 1911

9933 Roosevelt Road
Westchester, Illinois 60154-2780
Phone: 708/865-0300
Fax: 708/865-1212

**PRAIRIE AVENUE IMPROVEMENTS
PHASE II
VILLAGE OF BROOKFIELD, ILLINOIS**

**PRAIRIE AVENUE
STATION CROSS SECTIONS
STATION 16+00 TO STATION 20+50**

SCALE: 1" = 10'H. & 1" = 5'V

DRAWN BY: MK/LEV

BOOK NO.: #1475, #1504

DATE: 10-6-06

E.H.E. NO.: 125-04-26301

REVISION:

SHEET **43** / **47**