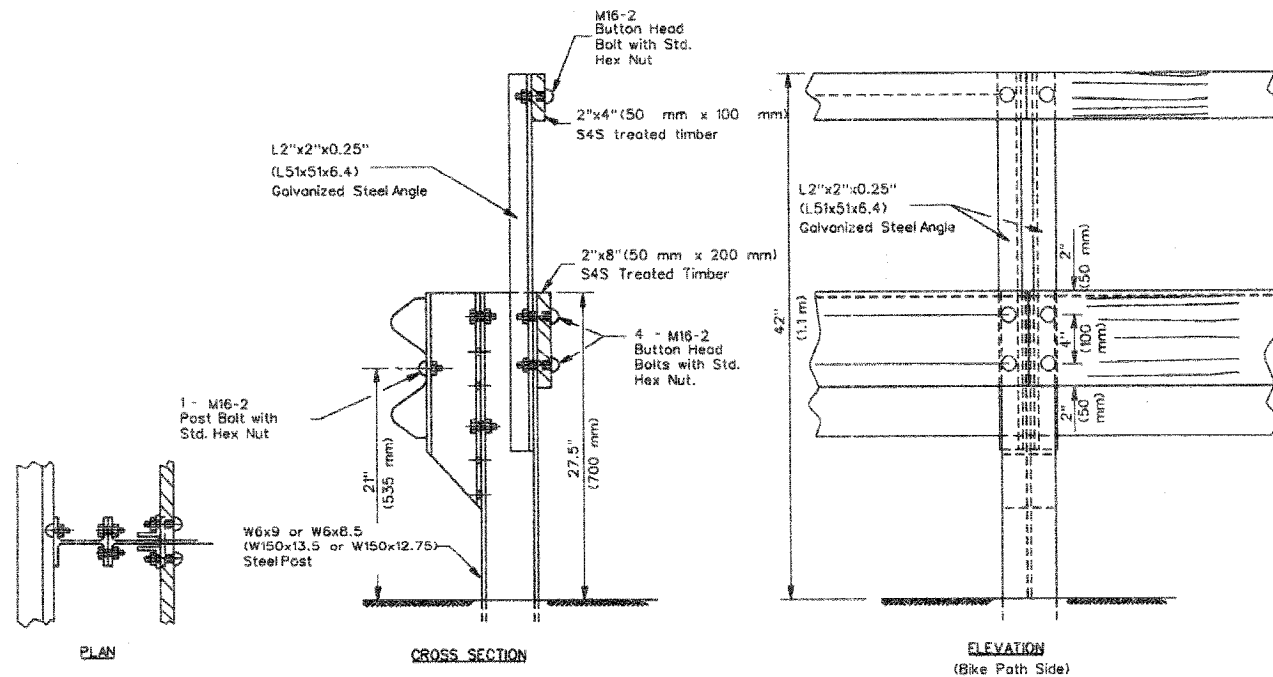
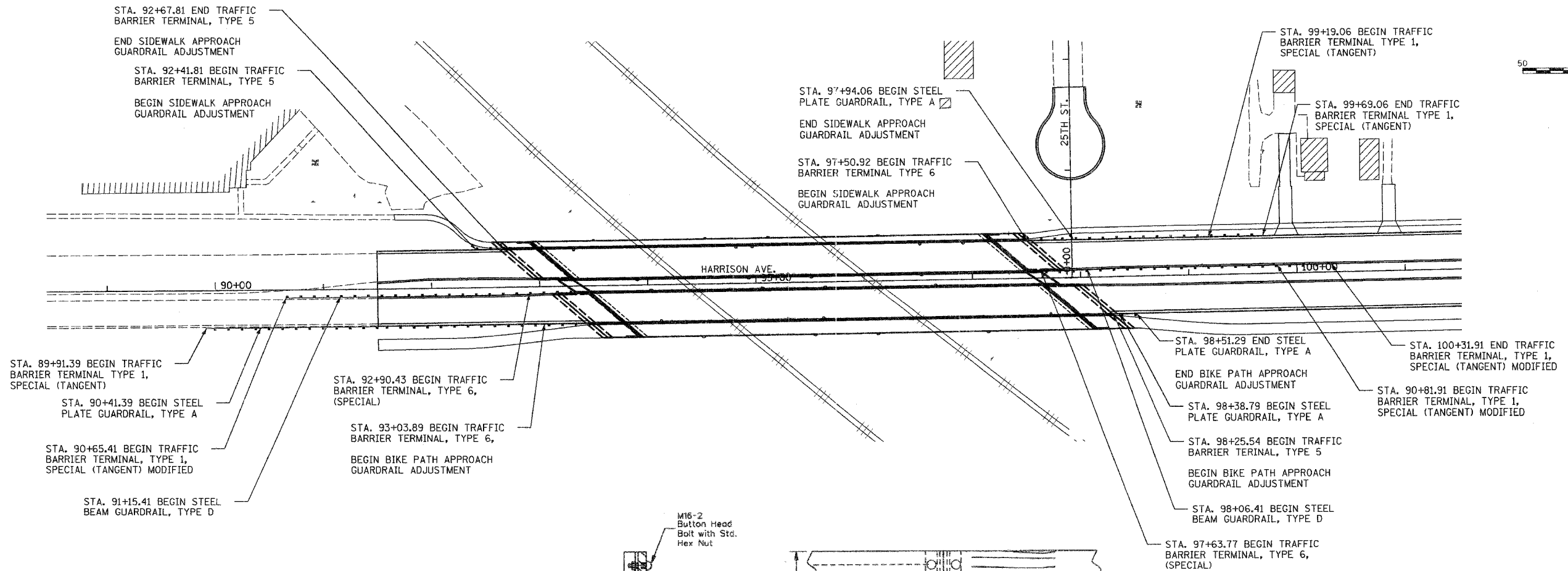
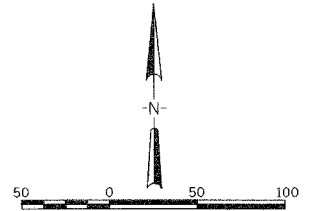


F.A.P. RTE.	SECTION	COUNTY	TOTAL SHEETS	SHEET NO.
525	02-00518-00-BR	WINNEBAGO	157	19
STA. 88+50		TO STA. 101+50		
FED. ROAD DIST. NO.		ILLINOIS FED. AID PROJECT		



BIKE PATH APPROACH GUARDRAIL ADJUSTMENT
SIDEWALK PATH APPROACH GUARDRAIL ADJUSTMENT
NTS

REVISIONS	
NAME	DATE

ILLINOIS DEPARTMENT OF TRANSPORTATION
SECTION 02-00518-00-BR
WINNEBAGO COUNTY
HARRISON AVENUE OVER UPRR AND CC&PRR
GUARDRAIL PLAN
SCALE: VERT. DRAWN BY MWH
 HORIZ. CHECKED BY RXC
DATE 12/14/06



LAYOUT 10/03/06 mwh
DRAWN 10/03/06 12/14/2006 08:33 AM
REVIEWED CPS 10/03/06 10:03:08 AM 03/15/07 15:01:51 03/15/07 15:01:51 03/15/07 15:01:51