

F.A.S. RTE.	SECTION	COUNTY	TOTAL SHEETS	SHEET NO.
473	05-00046-12-RP	McLEAN	32	1
STA.		TO STA.		
FED. ROAD DIST. NO.		ILLINOIS FED. AID PROJECT		
CONTRACT NO. 91370				

**STATE OF ILLINOIS
DEPARTMENT OF TRANSPORTATION
DIVISION OF HIGHWAYS**

**PLANS FOR PROPOSED
FEDERAL AID HIGHWAY**

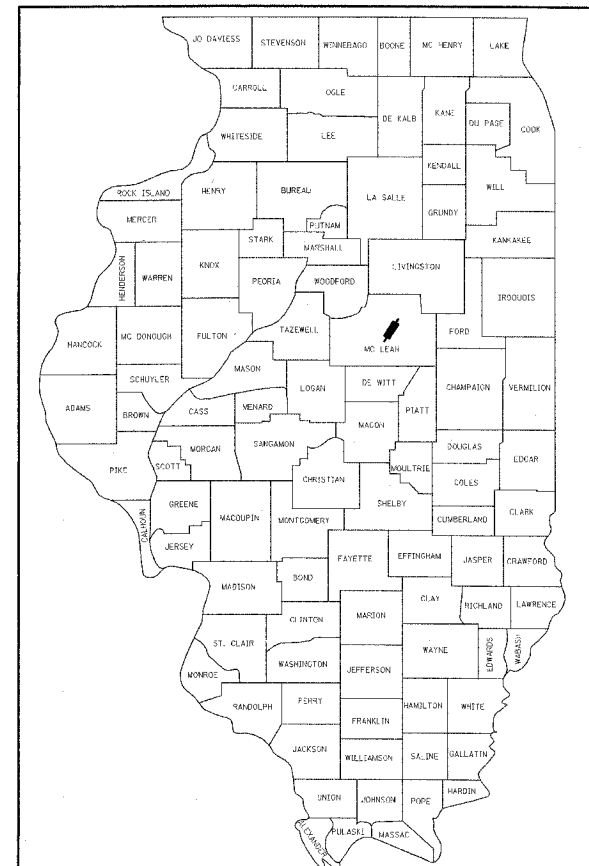
**COUNTY HIGHWAY 8 (FAS 473) I-55 OVERPASS AT LEXINGTON, IL
McLEAN COUNTY**

**SECTION NO. 05-00046-12-RP
PROJECT NO. HPP-0715 (004)
JOB NO. C-95-301-07**

**RECONSTRUCTION OF C.H. 8 AT INTERCHANGE
WITH INTERSTATE 55 AT LEXINGTON, ILLINOIS**

INDEX OF SHEETS:

- 1 COVER SHEET
 - 2 SUMMARY OF QUANTITIES & LEGEND
 - 3-4 TYPICAL SECTIONS
 - 5-6 SCHEDULE OF QUANTITIES
 - 7 CONTROL SURVEY TIES, BENCHMARKS AND MISCELLANEOUS DETAILS
 - 8-12 PLAN AND PROFILE
 - 13 TRAFFIC CONTROL PLAN
 - 14-18 STAGE CONSTRUCTION PLAN
 - 19-21 SAW JOINT DETAIL PLAN
 - 22 EROSION CONTROL PLAN
 - 23 PAVEMENT MARKING PLAN
 - 24-32 CROSS SECTIONS
- STATE STANDARD DETAILS:
- 000001-04 STANDARD SYMBOLS, ABBREVIATIONS, AND PATTERNS
 - 280001-03 TEMPORARY EROSION CONTROL SYSTEMS
 - 420001-06 PAVEMENT JOINTS
 - 420101-03 JOINTED PCC PAVEMENT
 - 442201-02 CLASS C AND D PATCHES
 - 482006-02 BITUMINOUS SHOULDER ADJACENT TO RIGID PAVEMENT
 - 601001-01 SUB-SURFACE DRAINS
 - 601101 CONCRETE HEADWALL FOR PIPE DRAIN
 - 606001-03 CONCRETE CURB TYPE B, AND COMB. CONCRETE CURB & GUTTER
 - 606301-03 PC CONCRETE ISLANDS AND MEDIANS
 - 630201-04 PC CONCRETE BITUMINOUS STABILIZATION AT STEEL PLATE BEAM GUARDRAIL
 - 630301-04 SHOULDER WIDENING FOR TYPE 1 (SPECIAL) GUARDRAIL TERMINALS
 - 631006-04 TRAFFIC BARRIER TERMINAL, TYPE 1B
 - 631026-03 TRAFFIC BARRIER TERMINAL, TYPE 5
 - 667101 PERMANENT SURVEY MARKERS
 - 701006-02 OFF-ROAD MOVING OPERATIONS, 2L, 2W, 15' TO 2' FROM PAVEMENT EDGE
 - 701011-01 OFF-ROAD MOVING OPERATIONS, 2L, 2W DAY ONLY
 - 701201-02 LANE CLOSURE 2L, 2W DAY ONLY, FOR SPEEDS ≥ 45 MPH
 - 701206-01 LANE CLOSURE, 2L, 2W - NIGHT ONLY FOR SPEEDS ≥ 45 MPH
 - 701301-02 LANE CLOSURE 2L, 2W SHORT TIME OPERATIONS
 - 701306-01 LANE CLOSURE, 2L, 2W, SLOW MOVING OPERATIONS - DAY ONLY FOR SPEEDS ≥ 45 MPH
 - 701311-02 LANE CLOSURE, 2L, 2W, MOVING OPERATIONS - DAY ONLY
 - 701316-03 LANE CLOSURE 2L, 2W, BRIDGE REPAIR FOR SPEEDS ≥ 45 MPH
 - 701326-02 LANE CLOSURE 2L, 2W PAVEMENT WIDENING FOR SPEEDS ≥ 45 MPH
 - 701336-04 LANE CLOSURE 2L, 2W, WORK AREAS IN SERIES, FOR SPEEDS ≥ 45 MPH
 - 702001-06 TRAFFIC CONTROL DEVICES
 - 780001-01 TYPICAL PAVEMENT MARKINGS
 - BLR 10-5 PCC PAVEMENT SPECIAL (NONREINFORCED)
 - BLR 14-9 PORTLAND CEMENT CONCRETE PAVEMENT (NONREINFORCED)



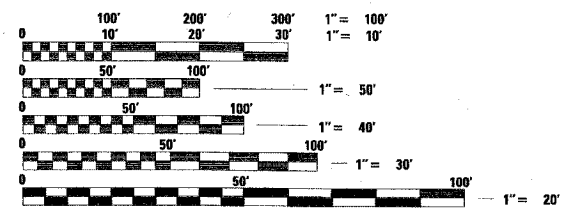
LOCATION OF SECTION INDICATED THUS: — ■ —



IMPROVEMENT BEGINS STA 36+74.14
AND ENDS STA 63+99.57
C.H. 8 LEXINGTON INTERCHANGE W/I-55
(BRIDGE OMISSION STA 48+66.95 TO STA 51+32.51)



N.T.S.




FULL SIZE PLANS HAVE BEEN PREPARED USING STANDARD ENGINEERING SCALES, REDUCED SIZED PLANS WILL NOT CONFORM TO STANDARD SCALES, IN MAKING MEASUREMENTS ON REDUCED PLANS, THE ABOVE SCALES MAY BE USED.

J.U.L.I.E.
JOINT UTILITY LOCATION INFORMATION FOR EXCAVATION
1-800-892-0123

CONTRACT NO. 91370

LOCATION MAP - McLEAN COUNTY C.H. 8
C.H. 8 TOTAL LENGTH OF PROJECT = 2,725.43 FEET = 0.516 MILES
NET LENGTH OF PROJECT = 2,459.87 FEET = 0.466 MILES

revised 2/15/07



Ronald C. Downs
SIGNATURE

EXPIRATION DATE NOV. 30, 2007

THE IMPROVEMENTS UNDER THIS CONTRACT ARE IN ACCORDANCE WITH THE ILLINOIS DEPARTMENT OF TRANSPORTATION "BUREAU OF LOCAL ROADS AND STREETS MANUAL, 2005 EDITION"

APPROVED	<i>[Signature]</i>	20 00
	COUNTY ENGINEER	
APPROVED	<i>[Signature]</i>	20 01
	ROAD COMMISSIONER	
PASSED	<i>[Signature]</i>	20 06
	DISTRICT FIVE ENGINEER OF LOCAL ROADS AND STREETS	
Releasing For Bid Based on Limited Review	<i>[Signature]</i>	20 06
	DEPUTY DIRECTOR OF HIGHWAYS, REGION THREE ENGINEER	
	STATE OF ILLINOIS	
	DEPARTMENT OF TRANSPORTATION	

Farnsworth GROUP
2700 McGraw Drive
Bloomington, Illinois 61704
309.663-6435 / fax 309.383-1671