

F.A.S. RTE.	SECTION	COUNTY	TOTAL SHEETS	SHEET NO.
473	05-00046-12-RP	MCLEAN	32	1
STA.		TO STA.		
FED. ROAD DIST. NO.		ILLINOIS FED. AID PROJECT		
CONTRACT NO. 91370				

**STATE OF ILLINOIS
DEPARTMENT OF TRANSPORTATION
DIVISION OF HIGHWAYS**

**PLANS FOR PROPOSED
FEDERAL AID HIGHWAY**

**COUNTY HIGHWAY 8 (FAS 473) I-55 OVERPASS AT LEXINGTON, IL
MCLEAN COUNTY**

**SECTION NO. 05-00046-12-RP
PROJECT NO. HPP-0715 (004)
JOB NO. C-95-301-07**

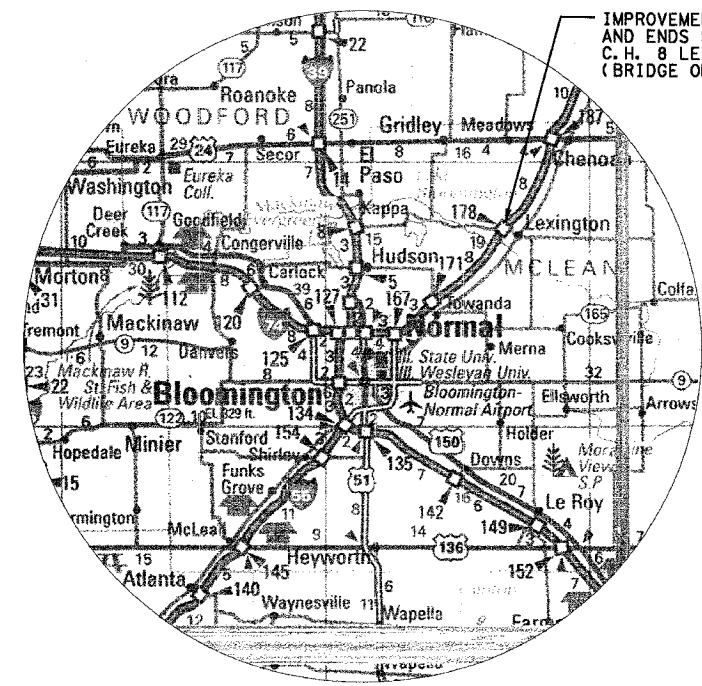
**RECONSTRUCTION OF C.H. 8 AT INTERCHANGE
WITH INTERSTATE 55 AT LEXINGTON, ILLINOIS**



LOCATION OF SECTION INDICATED THUS: —■—

THE IMPROVEMENTS UNDER THIS CONTRACT ARE IN ACCORDANCE WITH THE ILLINOIS DEPARTMENT OF TRANSPORTATION "BUREAU OF LOCAL ROADS AND STREETS MANUAL, 2005 EDITION"

APPROVED	<i>[Signature]</i> 12-05	20 06
	COUNTY ENGINEER	
APPROVED	<i>[Signature]</i> 12/11	20 06
	ROAD COMMISSIONER	
PASSED	<i>[Signature]</i> 12/11	20 06
	DISTRICT FIVE ENGINEER OF LOCAL ROADS AND STREETS	
Releasing For Bid Based on Limited Review	<i>[Signature]</i> Dye 12	20 06
	DEPUTY DIRECTOR OF HIGHWAYS, REGION THREE ENGINEER	
	STATE OF ILLINOIS DEPARTMENT OF TRANSPORTATION	



LOCATION MAP - McLEAN COUNTY C.H. 8

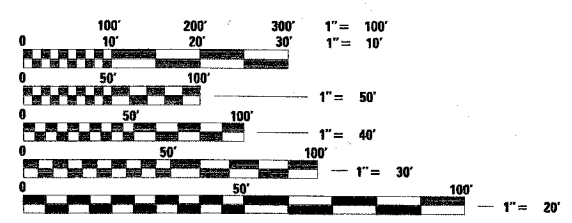
C.H. 8 TOTAL LENGTH OF PROJECT = 2,725.43 FEET = 0.516 MILES
NET LENGTH OF PROJECT = 2,459.87 FEET = 0.466 MILES

INDEX OF SHEETS:

- 1 COVER SHEET
- 2 SUMMARY OF QUANTITIES & LEGEND
- 3-4 TYPICAL SECTIONS
- 5-6 SCHEDULE OF QUANTITIES
- 7 CONTROL SURVEY TIES, BENCHMARKS AND MISCELLANEOUS DETAILS
- 8-12 PLAN AND PROFILE
- 13 TRAFFIC CONTROL PLAN
- 14-18 STAGE CONSTRUCTION PLAN
- 19-21 SAW JOINT DETAIL PLAN
- 22 EROSION CONTROL PLAN
- 23 PAVEMENT MARKING PLAN
- 24-32 CROSS SECTIONS

STATE STANDARD DETAILS:

- 000001-04 STANDARD SYMBOLS, ABBREVIATIONS, AND PATTERNS
- 280001-03 TEMPORARY EROSION CONTROL SYSTEMS
- 420001-06 PAVEMENT JOINTS
- 420101-03 JOINTED PCC PAVEMENT
- 442201-02 CLASS C AND D PATCHES
- 482006-02 BITUMINOUS SHOULDER ADJACENT TO RIGID PAVEMENT
- 601001-01 SUB-SURFACE DRAINS
- 601101 CONCRETE HEADWALL FOR PIPE DRAIN
- 606001-03 CONCRETE CURB TYPE B, AND COMB. CONCRETE CURB & GUTTER
- 606301-03 PC CONCRETE ISLANDS AND MEDIANS
- 630001-07 STEEL PLATE BEAM GUARDRAIL
- 630201-04 PC CONCRETE BITUMINOUS STABILIZATION AT STEEL PLATE BEAM GUARDRAIL
- 630301-04 SHOULDER WIDENING FOR TYPE 1 (SPECIAL) GUARDRAIL TERMINALS
- 631006-04 TRAFFIC BARRIER TERMINAL, TYPE 1B
- 631026-03 TRAFFIC BARRIER TERMINAL, TYPE 5 & 5A
- 667101 PERMANENT SURVEY MARKERS
- 701006-02 OFF-ROAD MOVING OPERATIONS, 2L, 2W, 15' TO 2' FROM PAVEMENT EDGE
- 701011-01 OFF-ROAD MOVING OPERATIONS, 2L, 2W DAY ONLY
- 701201-02 LANE CLOSURE 2L, 2W DAY ONLY, FOR SPEEDS ≥ 45 MPH
- 701206-01 LANE CLOSURE, 2L, 2W - NIGHT ONLY FOR SPEEDS ≥ 45 MPH
- 701301-02 LANE CLOSURE 2L, 2W SHORT TIME OPERATIONS
- 701306-01 LANE CLOSURE, 2L, 2W, SLOW MOVING OPERATIONS - DAY ONLY FOR SPEEDS ≥ 45 MPH
- 701311-02 LANE CLOSURE, 2L, 2W, MOVING OPERATIONS - DAY ONLY
- 701316-03 LANE CLOSURE 2L, 2W, BRIDGE REPAIR FOR SPEEDS ≥ 45 MPH
- 701326-02 LANE CLOSURE 2L, 2W PAVEMENT WIDENING FOR SPEEDS ≥ 45 MPH
- 701336-04 LANE CLOSURE 2L, 2W, WORK AREAS IN SERIES, FOR SPEEDS ≥ 45 MPH
- 702001-06 TRAFFIC CONTROL DEVICES
- 780001-01 TYPICAL PAVEMENT MARKINGS
- BLR 10-5 PCC PAVEMENT SPECIAL (NONREINFORCED)
- BLR 14-9 PORTLAND CEMENT CONCRETE PAVEMENT (NONREINFORCED)
- BLR 23-1 TRAFFIC BARRIER TERMINAL, TYPE 1



FULL SIZE PLANS HAVE BEEN PREPARED USING STANDARD ENGINEERING SCALES, REDUCED SIZED PLANS WILL NOT CONFORM TO STANDARD SCALES, IN MAKING MEASUREMENTS ON REDUCED PLANS, THE ABOVE SCALES MAY BE USED.

J.U.L.I.E.
JOINT UTILITY LOCATION INFORMATION FOR EXCAVATION
1-800-892-0123

CONTRACT NO. 91370



[Signature]
SIGNATURE

EXPIRATION DATE NOV. 30, 2007

Farnsworth GROUP
2706 McGraw Drive
Bloomington, Illinois 61704
309.563-8436 / fax 309.563-1571

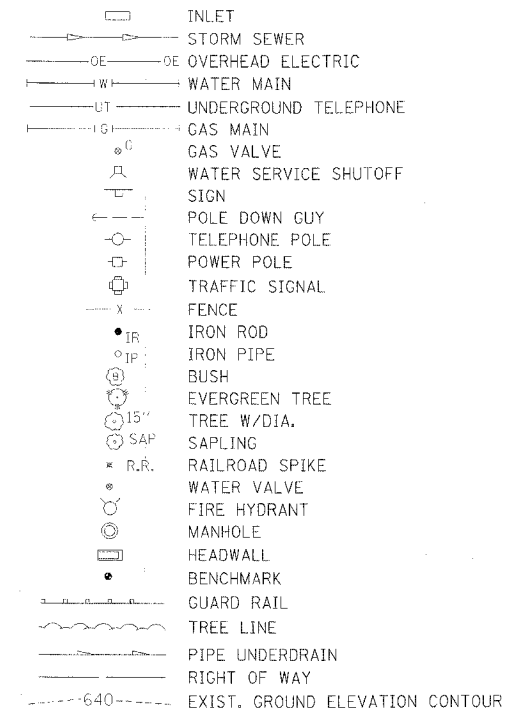
SUMMARY OF QUANTITIES

5000-2A

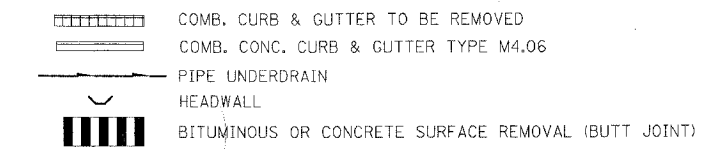
CODE NO.	ITEM	UNIT	TOTAL QUANTITY
20200100	EARTH EXCAVATION	CU YD	4,803
20800150	TRENCH BACKFILL	CU YD	440
21001000	GEOTECHNICAL FABRIC FOR GROUND STABILIZATION	SQ YD	1,330
25000100	SEEDING, CLASS 1	ACRE	1
25000400	NITROGEN FERTILIZER NUTRIENT	POUND	90
25000500	PHOSPHORUS FERTILIZER NUTRIENT	POUND	90
25000600	POTASSIUM FERTILIZER NUTRIENT	POUND	90
25100630	EROSTON CONTROL BLANKET	SQ YD	2,950
28000400	PERIMETER EROSION BARRIER	FOOT	1,300
31100100	SUB-BASE GRANULAR MATERIAL, TYPE A	TON	4,735
31102800	SUB-BASE GRANULAR MATERIAL (SPECIAL)	TON	4,210
40201000	AGGREGATE FOR TEMPORARY ACCESS	TON	300
44000100	PAVEMENT REMOVAL	SQ YD	8,790
44000500	COMBINATION CURB AND GUTTER REMOVAL	FT	3,710
44003100	MEDIAN REMOVAL	SQ FT	18,460
44004250	PAVED SHOULDER REMOVAL	SQ YD	4,550
48101200	AGGREGATE SHOULDERS, TYPE B	TON	450
48203100	HOT-MIX ASPHALT SHOULDERS	TON	2,085
54213445	END SECTIONS 10"	EACH	10
60100060	CONCRETE HEADWALL FOR PIPE DRAINS	EACH	8
60100085	GEOTECHNICAL FABRIC FOR FRENCH DRAINS	SQ YD	435
60107700	PIPE UNDERDRAINS 6"	FOOT	3,930
60107900	PIPE UNDERDRAINS 10"	FOOT	535
60108200	PIPE UNDERDRAINS 6" (SPECIAL)	FOOT	240
60255500	MANHOLES TO BE ADJUSTED	EACH	2
60618300	CONCRETE MEDIAN SURFACE, 4 INCH	SQ FT	17,200
60624600	CORRUGATED MEDIAN	SQ FT	1,060
63000000	STEEL PLATE BEAM GUARD RAIL, TYPE A	FOOT	225
63200310	GUARDRAIL REMOVAL	FOOT	350
66700205	PERMANENT SURVEY MARKERS, TYPE 1	EACH	2
67100100	MOBILIZATION	L SUM	1
70103700	TRAFFIC CONTROL COMPLETE	L SUM	1
70106500	TEMPORARY BRIDGE TRAFFIC SIGNALS	EACH	8
70300100	SHORT-TERM PAVEMENT MARKING	FOOT	1,290
70300210	TEMPORARY PAVEMENT MARKING - LETTERS AND SYMBOLS	SQ FT	95
70300220	TEMPORARY PAVEMENT MARKING - LINE 4"	FOOT	6,350
70300280	TEMPORARY PAVEMENT MARKING - LINE 24"	FOOT	410
70301000	WORK ZONE PAVEMENT MARKING REMOVAL	SQ FT	430
78001100	PAINT PAVEMENT MARKING - LETTERS AND SYMBOLS	SQ FT	100
78001110	PAINT PAVEMENT MARKING - LINE 4"	FOOT	5,175
78001140	PAINT PAVEMENT MARKING - LINE 8"	FOOT	530
78001180	PAINT PAVEMENT MARKING - LINE 24"	FOOT	120
78300100	PAVEMENT MARKING REMOVAL	SQ FT	2,230
Z0013798	CONSTRUCTION LAYOUT	L SUM	1
LR420033	PORTLAND CEMENT CONCRETE PAVEMENT 9" (SPECIAL)	SQ YD	8,850
LR631020	TRAFFIC BARRIER TERMINAL, TYPE 1	EACH	2
X6064201	COMBINATION CONCRETE CURB AND GUTTER, TYPE M-4.06	FOOT	3,710
XX006782	TEMPORARY HOT-MIX ASPHALT BASE COURSE, 8"	SQ YD	1,155

* SPECIALTY ITEMS

LEGEND
EXISTING

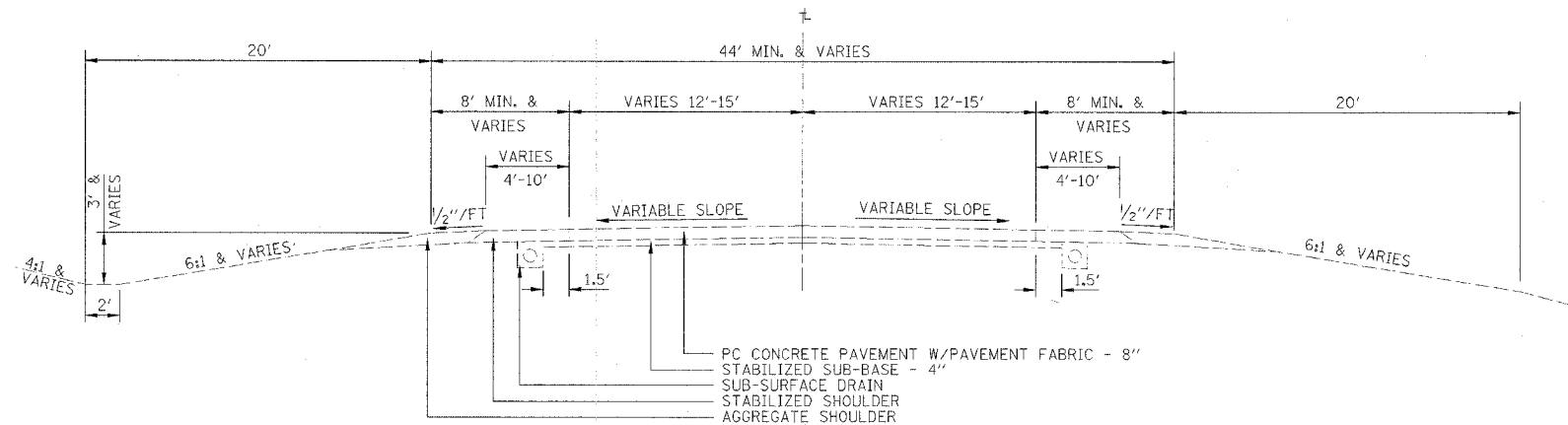


PROPOSED



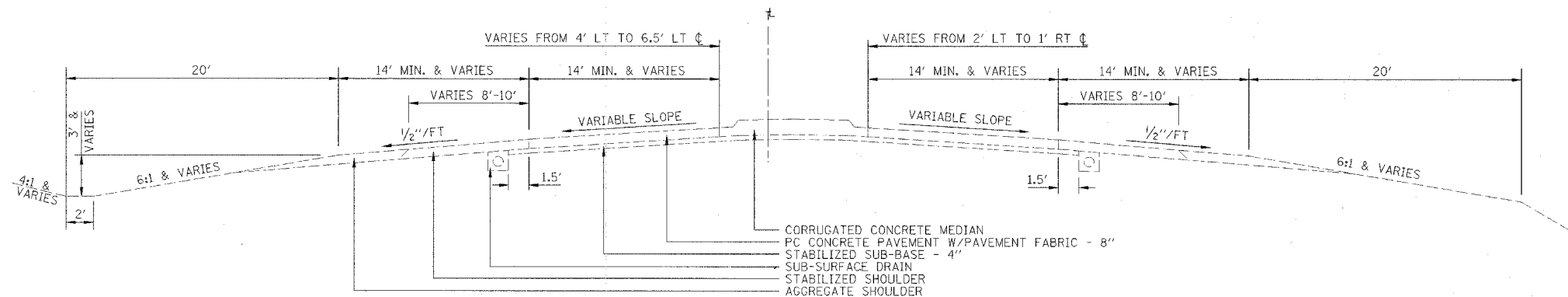
McLEAN COUNTY, ILLINOIS MFT SECTION 05-00046-12-RP			
SUMMARY OF QUANTITIES & LEGEND			
DRAWN BY MAL	 2709 McGraw Drive Bloomington, Illinois 61704 309.582-8428 / fax 309.883-1671	FILE NO. 24-7687	
DATE 12/06/06		BOOK NO. 2416	
CHECKED BY RGD		SHEET NO. 2 OF 32	

F.A.S. RTE.	SECTION	COUNTY	TOTAL SHEETS	SHEET NO.
473	05-00046-12-RP	McLEAN	32	3
STA.	TO STA.			
FED. ROAD DIST. NO.	ILLINOIS	FED. AID PROJECT		
CONTRACT NO. 91370				



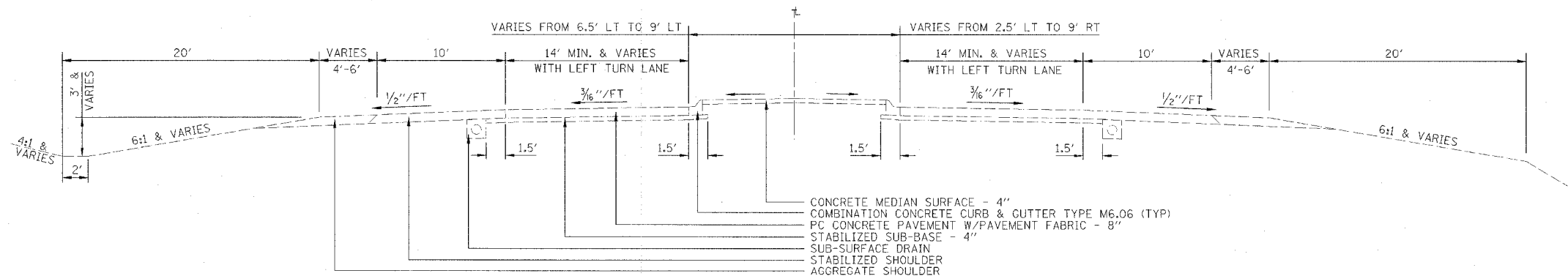
EXISTING TYPICAL CROSS SECTION C.H. 8

STA 36+74 TO STA 37+72
STA 62+29 TO STA 64+00



EXISTING TYPICAL CROSS SECTION C.H. 8

STA 37+72 TO STA 38+81
STA 61+19 TO STA 62+29



EXISTING TYPICAL CROSS SECTION C.H. 8

STA 38+81 TO STA 48+67
STA 51+33 TO STA 61+19

(BRIDGE AND BRIDGE APPROACH PAVEMENT STA 48+66.95 TO STA 51+32.51)

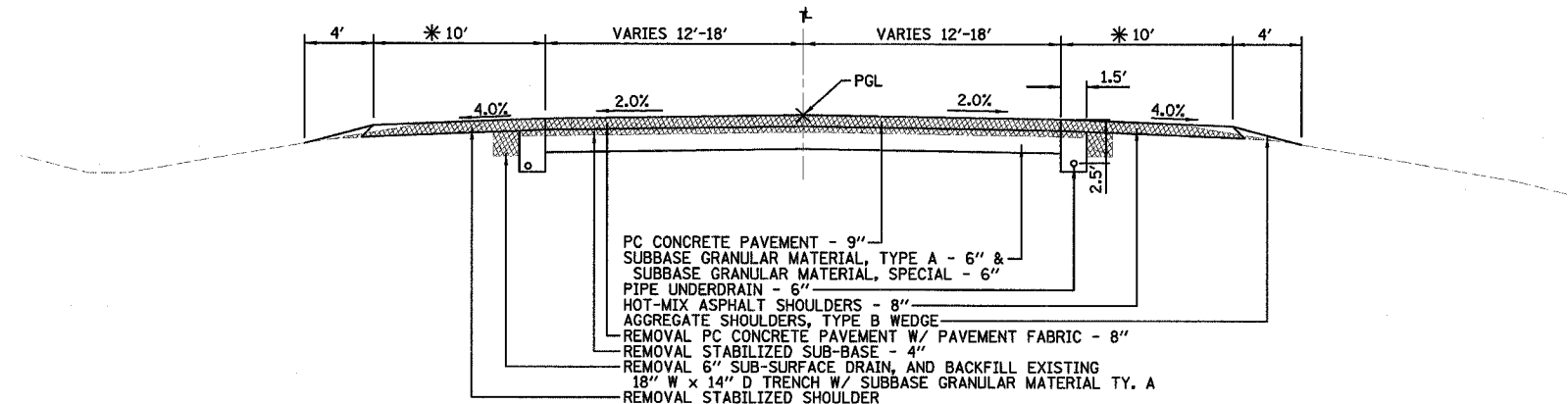
McLEAN COUNTY, ILLINOIS
MFT SECTION 05-00046-12-RP

EXISTING TYPICAL SECTIONS

DESIGNED BY MAL	FILE NO. 24-7687
DATE 12/06/06	BOOK NO. 2416
CHECKED BY RGD	SHEET NO. 3 OF 32

Farnsworth
GROUP

2709 McGraw Drive
Bloomington, Illinois 61704
309.888-8488 / fax 309.888-1071



PROPOSED TYPICAL CROSS SECTION C.H. 8

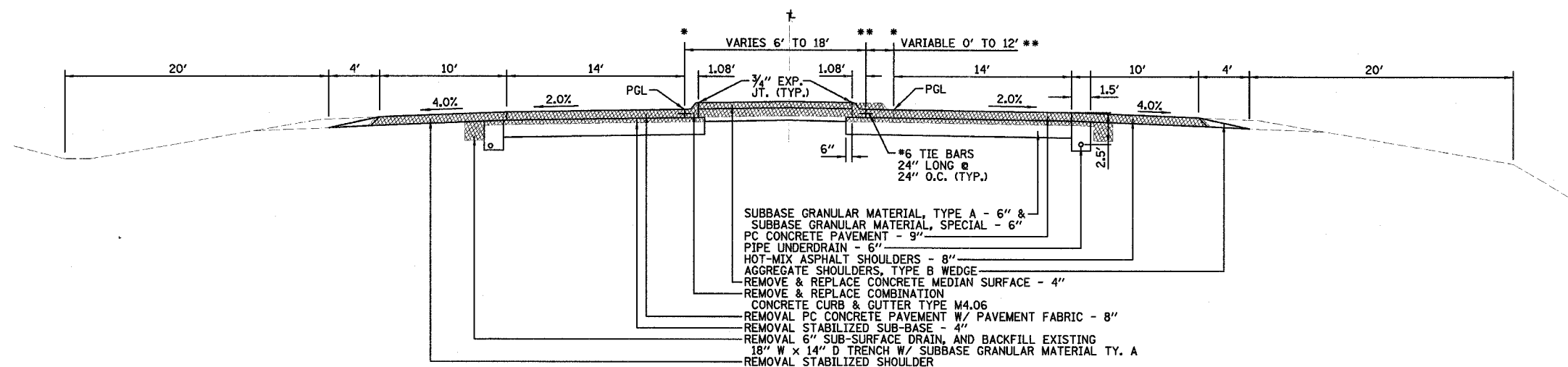
STA 36+74.14 TO STA 38+40
STA 61+50 TO STA 63+99.57

* HOT-MIX ASPHALT SHOULDER WIDTH VARIES FROM 10' TO 4' STA 61+50 TO STA 63+99.57

	HMA SHOULDER BOTTOM - 6"	HMA SHOULDER TOP - 2"
PG GRADE	PG58-22	PG58-22
MAX % RAP ALLOWABLE *	30%	30%
DESIGN AIR VOIDS	2.0% @ N30	3.0% @ N30
MIXTURE COMPOSITION	IL 19.0	IL 9.5L
FRICTION AGGREGATE	N/A	MIXTURE C
PLANT CONTROL LIMITS	NON-CLASS I	CLASS I
DENSITY CONTROL METHOD	NUCLEAR	NUCLEAR

* IF RAP OPTION IS SELECTED, THE ASPHALT CEMENT GRADE MAY NEED TO BE ADJUSTED. THIS WILL BE DETERMINED BY THE ENGINEER.

** PLAN QUANTITIES FOR HOT-MIX ASPHALT ITEMS WERE CALCULATED USING 112*/SY/IN.



PROPOSED TYPICAL CROSS SECTION C.H. 8

STA 38+40 TO STA 48+66.95
BRIDGE OMISSION STA 48+66.95 TO STA 51+32.51
STA 51+32.51 TO STA 61+50

NOTE:

* PROFILE GRADE LINE APPLIES AT THE INSIDE EDGE OF THE 14' THROUGH PAVEMENT

** EASTBOUND LEFT TURN LANE SHOWN, REVERSE FOR WESTBOUND LEFT TURN LANE

STRUCTURAL DESIGN DATA:

COUNTY HIGHWAY 8 - COLLECTOR (RURAL)
POSTED SPEED 45 MPH
DESIGN SPEED 50 MPH
ADT (2006) 2809 (2016) 3425
STRUCTURAL DESIGN TRAFFIC YEAR: 2016
PC: 3151 SU: 103 MU: 171
CLASS OF STREET II
TRAFFIC FACTOR: 1.11 AT 20 YR DESIGN PERIOD - 80,000 LB LOADS
SUBGRADE SUPPORT RATING: POOR
PAVEMENT STRUCTURAL MATERIALS:
9" PCC JOINTED PAVEMENT
SUBBASE GRANULAR MATERIAL, TYPE A - 6"
SUBBASE GRANULAR MATERIAL, SPECIAL - 6"
8" HOT-MIX ASPHALT SHOULDERS

McLEAN COUNTY, ILLINOIS
MFT SECTION 05-00046-12-RP

PROPOSED TYPICAL SECTIONS

DRAWN BY MAL	Farnsworth GROUP	FILE NO. 24-7687
DATE 12/06/06		BOOK NO. 2416
CHECKED BY RGD	2700 McGraw Drive Bloomington, Illinois 61704 800.365.6665 / fax. 309.532.1971	SHEET NO. 4 OF 32

F.A.S. RTE.	SECTION	COUNTY	TOTAL SHEETS	SHEET NO.
473	05-00046-12-RP	McLEAN	32	5
STA.	TO STA.			
FED. ROAD DIST. NO.	ILLINOIS	FED. AID PROJECT		
CONTRACT NO. 91370				

EARTHWORK TABLE				
CH	FROM STATION	TO STATION	CUT YD	FILL YD
WEST OF I-55 BRIDGE	36+74.14	48+66.95	2110	0
EAST OF I-55 BRIDGE	51+32.51	63+99.57	2184	0
TEMPORARY HMA REMOVAL	36+74.14	63+99.57	253	0
EXISTING PIPE UNDERDRAIN REMOVAL	36+74.14	63+99.57	256	0

TOTAL EARTH EXCAVATION 4803 CY
TOTAL FILL 0 CY
TOTAL WASTE 4803 CY

SEEDING TABLE				
LOCATION	SEEDING, CLASS 1	NITROGEN FERTILIZER NUTRIENT	PHOSPHORUS FERTILIZER NUTRIENT	POTASSIUM FERTILIZER NUTRIENT
ACRE	ACRE	POUND	POUND	POUND
WBL STA 36+74.14 TO STA 42+80	0.14	12.6	12.6	12.6
WBL STA 44+00 TO STA 48+75	0.10	9.0	9.0	9.0
WBL STA 51+40 TO STA 55+95	0.10	9.0	9.0	9.0
WBL STA 56+80 TO STA 63+99.57	0.15	13.5	13.5	13.5
EBL STA 36+74.14 TO STA 43+10	0.15	13.5	13.5	13.5
EBL STA 44+10 TO STA 48+55	0.10	9.0	9.0	9.0
EBL STA 51+20 TO STA 55+95	0.10	9.0	9.0	9.0
EBL STA 57+20 TO STA 62+80	0.15	13.5	13.5	13.5
EBL STA 63+50 TO STA 63+99.57	0.01	0.9	0.9	0.9
TOTAL	1.0	90	90	90

PERIMETER EROSION BARRIER	
LOCATION	FOOT
WBL STA 39+75 TO STA 40+75	117
WBL STA 44+00 TO STA 45+00	101
WBL STA 55+00 TO STA 55+95	108
WBL STA 60+50 TO STA 63+99.57	358
EBL STA 39+75 TO STA 40+75	117
EBL STA 44+10 TO STA 45+00	98
EBL STA 55+00 TO STA 55+94	109
EBL STA 60+50 TO STA 62+80	242
EBL STA 63+50 TO STA 63+99.57	50
TOTAL	1300

SUB-BASE GRANULAR MATERIAL, TYPE A	
LOCATION	TON
WBL STA 36+74.14 TO STA 38+40	117
WBL STA 38+40 TO STA 48+66.95	664
WBL STA 43+63 TO STA 46+65	138
WBL STA 43+82.65 TO STA 44+41.81	14
WBL STA 46+65 TO STA 48+45	41
BRIDGE OMISSION STA 48+66.95 TO STA 51+32.51	
WBL STA 51+32.51 TO STA 61+50	657
WBL STA 61+50 TO STA 63+99.57	166
EBL STA 36+74.14 TO STA 38+40	91
EBL STA 38+40 TO STA 48+66.95	664
BRIDGE OMISSION STA 48+66.95 TO STA 51+32.51	
EBL STA 51+32.51 TO STA 63+99.57	818
EBL STA 51+65 TO STA 53+45	41
EBL STA 53+45 TO STA 56+37	133
EBL STA 55+57.58 TO STA 56+17.03	14
FROM CONCRETE MEDIAN SURFACE	654
FROM UNDERDRAIN REMOVAL	524
TOTAL	4735

SUB-BASE GRANULAR MATERIAL, (SPECIAL)	
LOCATION	TON
WBL STA 36+74.14 TO STA 38+40	117
WBL STA 38+40 TO STA 48+66.95	663
WBL STA 43+63 TO STA 46+65	138
WBL STA 43+82.65 TO STA 44+41.81	14
WBL STA 46+65 TO STA 48+45	41
BRIDGE OMISSION STA 48+66.95 TO STA 51+32.51	
WBL STA 51+32.51 TO STA 61+50	657
WBL STA 61+50 TO STA 63+99.57	166
EBL STA 36+74.14 TO STA 38+40	91
EBL STA 38+40 TO STA 48+66.95	663
BRIDGE OMISSION STA 48+66.95 TO STA 51+32.51	
EBL STA 51+32.51 TO STA 63+99.57	818
EBL STA 51+65 TO STA 53+45	41
EBL STA 53+45 TO STA 56+37	133
EBL STA 55+57.58 TO STA 56+17.03	14
FROM CONCRETE MEDIAN SURFACE	654
TOTAL	4210

PAVEMENT REMOVAL	
LOCATION	SO. YD.
WBL STA 36+74.14 TO STA 37+72	174
WBL STA 37+72 TO STA 48+66.95	1703
WBL STA 46+35 TO STA 48+66.95	155
WBL STA 43+63 TO STA 46+35	363
WBL STA 43+82 TO STA 44+42	40
BRIDGE OMISSION STA 48+66.95 TO STA 51+32.51	
WBL STA 51+32.51 TO STA 62+29	1706
WBL STA 62+29 TO STA 63+99.57	284
EBL STA 36+74.14 TO STA 37+72	141
EBL STA 37+72 TO STA 48+66.95	1704
BRIDGE OMISSION STA 48+66.95 TO STA 51+32.51	
EBL STA 51+32.51 TO STA 53+75	162
EBL STA 53+75 TO STA 56+35	347
EBL STA 55+57 TO STA 56+17	40
EBL STA 51+32.51 TO STA 63+99.57	1971
TOTAL	8790

AGGREGATE SHOULDERS, TYPE B	
LOCATION	TON
WBL STA 36+74.14 TO STA 42+80	61
WBL STA 44+00 TO STA 48+66.95	48
WBL STA 51+32.51 TO STA 56+00	48
WBL STA 56+85 TO STA 63+99.57	72
EBL STA 36+74.14 TO STA 43+10	64
EBL STA 44+00 TO STA 48+66.95	48
EBL STA 51+32.51 TO STA 56+00	48
EBL STA 57+35 TO STA 62+85	56
EBL STA 63+60 TO STA 63+99.57	5
TOTAL	450

COMBINATION CURB AND GUTTER REMOVAL	
LOCATION	FOOT
STA 38+81 TO STA 43+82 LT./RT.	1003
STA 44+42 TO STA 48+66.95 LT./RT.	851
BRIDGE OMISSION STA 48+66.95 TO STA 51+32.51	
STA 51+32.51 TO STA 55+58 LT./RT.	851
STA 56+17 TO STA 61+19 LT./RT.	1005
TOTAL	3710

MEDIAN REMOVAL	
LOCATION	SO. FT.
STA 37+72 TO STA 38+81	655
STA 38+81 TO STA 39+51	630
STA 39+51 TO STA 41+50	2389
STA 41+50 TO STA 43+30	2881
STA 43+30 TO STA 43+82	572
STA 44+42 TO STA 46+35	772
STA 46+35 TO STA 48+66.95	2320
BRIDGE OMISSION STA 48+66.95 TO STA 51+32.51	
STA 51+32.51 TO STA 53+75	2425
STA 53+75 TO STA 55+58	732
STA 56+17 TO STA 56+80	693
STA 56+80 TO STA 61+19	4391
TOTAL	18460

PAVED SHOULDER REMOVAL	
LOCATION	SO. YD.
WBL STA 36+74.14 TO STA 42+36.22	625
WBL STA 44+11.82 TO STA 48+66.95	507
BRIDGE OMISSION STA 48+66.95 TO STA 51+32.51	
WBL STA 51+32.51 TO STA 55+86.23	505
WBL STA 57+13.25 TO STA 62+29	574
WBL STA 62+29 TO STA 63+99.57	133
EBL STA 36+74.14 TO STA 42+76.03	670
EBL STA 44+16.98 TO STA 48+66.95	501
BRIDGE OMISSION STA 48+66.95 TO STA 51+32.51	
EBL STA 51+32.51 TO STA 55+94.06	513
EBL STA 57+67.08 TO STA 61+19	392
EBL STA 61+19 TO STA 62+49	123
EBL STA 63+85 TO STA 63+99.57	7
TOTAL	4550

HOT-MIX ASPHALT SHOULDERS	
LOCATION	TON
WBL STA 36+74.14 TO STA 42+36.22	288
WBL STA 44+11.82 TO STA 48+66.95	233
BRIDGE OMISSION STA 48+66.95 TO STA 51+32.51	
WBL STA 51+32.51 TO STA 55+85.23	232
WBL STA 57+13.25 TO STA 61+50	223
WBL STA 61+50 TO STA 63+99.57	89
EBL STA 36+74.14 TO STA 42+76.03	308
EBL STA 44+16.98 TO STA 48+66.95	231
BRIDGE OMISSION STA 48+66.95 TO STA 51+32.51	
EBL STA 51+32.51 TO STA 55+95	237
EBL STA 57+67.08 TO STA 61+50	196
EBL STA 61+50 TO STA 62+48	45
EBL STA 63+85 TO STA 63+99.57	3
TOTAL	2085

McLEAN COUNTY, ILLINOIS
MFT SECTION 05-00046-12-RP

SCHEDULE OF QUANTITIES

DRAWN BY JJ		FILE NO. 24-7687
DATE 12/06/06		BOOK NO. 2416
CHECKED BY RGD	2700 McGraw Drive Bloomington, Illinois 61704 309.883-8435 / fax 309.883-1871	SHEET NO. 5 OF 32

F.A.S. RTE.	SECTION	COUNTY	TOTAL SHEETS	SHEET NO.
473	05-00046-12-RP	McLEAN	32	6
STA.		TO STA.		
FED. ROAD DIST. NO.		ILLINOIS' FED. AID PROJECT		
CONTRACT NO. 91370				

PIPE UNDERDRAINS		
LOCATION	PIPE UNDERDRAINS 6"	CONCRETE HEADWALL FOR PIPE DRAINS
	FOOT	EACH
WBL STA 40+33 LT.	25	1
WBL STA 44+50 LT.	33	1
BRIDGE OMISSION STA 48+66.95 TO STA 51+32.51		
WBL STA 55+85 LT.	29	1
WBL STA 62+50 LT.	24	1
EBL STA 40+33 RT.	25	1
EBL STA 44+50 RT.	28	1
BRIDGE OMISSION STA 48+66.95 TO STA 51+32.51		
EBL STA 55+94 RT.	51	1
EBL STA 62+48 RT.	25	1
TOTAL	240	8

PIPE UNDERDRAINS 6"	
LOCATION	FOOT
WBL STA 36+74.14 TO STA 42+36	562
WBL STA 44+50 TO STA 48+66.95	417
BRIDGE OMISSION STA 48+66.95 TO STA 51+32.51	
WBL STA 51+32.51 TO STA 55+85	453
WBL STA 57+13 TO STA 62+50	537
EBL STA 36+74.14 TO STA 42.76	602
EBL STA 44+50 TO STA 48+66.95	417
BRIDGE OMISSION STA 48+66.95 TO STA 51+32.51	
EBL STA 51+32.51 TO STA 55+94	461
EBL STA 57+67 TO STA 62+48	481
TOTAL	3930

GEOTECHNICAL FABRIC FOR FRENCH DRAINS	
LOCATION	SO.FT.
STA 40+25	88
STA 44+25	100
STA 55+50	95
STA 61+00	92
STA 63+90	60
TOTAL	435

PIPE UNDERDRAINS, 10"		
LOCATION	PIPE UNDERDRAINS 10"	END SECTIONS, 10"
	FOOT	EACH
STA 40+25 - 56' LT TO 57' RT	108	2
STA 44+25 - 63' LT TO 60' RT	124	2
STA 55+50 - 66' LT TO 50' RT	117	2
STA 61+00 - 53' LT TO 59' RT	113	2
STA 63+90 - 35' LT TO 38' RT	73	2
TOTAL	535	10

MANHOLES TO BE ADJUSTED	
LOCATION	EACH
STA 51+50/30' LT.	1
STA 51+32.5/30' RT.	1
TOTAL	2

CONCRETE MEDIAN SURFACE, 4"	
LOCATION	SO. FT.
STA +81 TO STA 42+25	3440
STA +25 TO STA 43+33	1728
STA 43+33 TO STA 43+82.65	497
STA 44+42.81 TO STA 46+59.81	868
STA 46+59.81 TO STA 48+66.95	2072
BRIDGE OMISSION STA 48+66.95 TO STA 51+32.51	
STA 51+32.51 TO STA 53+39.58	2071
STA 53+39.58 TO STA 53+56.58	868
STA 56+17.03 TO STA 56+65.93	489
STA 56+65.93 TO STA 57+72	1697
STA 57+72 TO STA 61+19	3470
TOTAL	17200

CORRUGATED MEDIAN	
LOCATION	SO.FT.
STA 37+72 TO STA 38+81	491
STA 38+81 TO STA 39+00	39
STA 61+00 TO STA 61+19	39
STA 61+19 TO STA 62+28	491
TOTAL	1060

GUARDRAIL TABLE			
LOCATION	GUARDRAIL REMOVAL	STEEL PLATE BEAM GUARDRAIL, TYPE A	TRAFFIC BARRIER TERMINAL, TYPE 1
	FOOT	FOOT	EACH
NE QUADRANT	87	112.5	1
NW QUADRANT	101		
SE QUADRANT	75		
SW QUADRANT	87	112.5	1
TOTAL	350	225	2

PERMANENT SURVEY MARKERS, TYPE 1	
LOCATION	EACH
P.O.T. STA 48+00	1
P.O.T. STA 52+00	1
TOTAL	2

TEMPORARY BRIDGE TRAFFIC SIGNALS	
LOCATION	EACH
EBL 42+20/RT.	1
EBL 44+10/RT.	1
EBL 56+00/RT.	1
EBL 56+90/RT.	1
WBL 43+05/LT.	1
WBL 43+90/LT.	1
WBL 56+00/LT.	1
WBL 57+50/LT.	1
TOTAL	8

PAINT PAVEMENT MARKING - LETTERS & SYMBOLS	
LOCATION	SO.FT.
WBL LTL STA 44+62 LEFT TURN ARROW	15.6
WBL LTL STA 45+54 LEFT TURN ARROW	15.6
WBL LTL STA 46+45 LEFT TURN ARROW	15.6
EBL LTL STA 53+65 LEFT TURN ARROW	15.6
EBL LTL STA 54+52 LEFT TURN ARROW	15.6
EBL LTL STA 55+38 LEFT TURN ARROW	15.6
TOTAL	93.6

PAINT PAVEMENT MARKING - LINE 4"	
LOCATION	FOOT
WBL STA 36+74.14 TO STA 42+36	562
WBL STA 44+12 TO STA 48+66.95	456
WBL STA 51+32.51 TO STA 55+85	453
WBL STA 57+13 TO STA 63+99.57	688
EBL STA 36+74.14 TO STA 42+76	602
EBL STA 44+17 TO STA 48+66.95	451
EBL STA 51+32.51 TO STA 55+94	462
EBL STA 57+67 TO STA 62+48	482
CENTERLINE STA 36+74.14 TO STA 38+83	210
CENTERLINE STA 36+74.14 TO STA 39+00	225
CENTERLINE STA 61+00 TO STA 63+99.57	300
CENTERLINE STA 61+17 TO STA 63+99.57	284
TOTAL	5175

PAINT PAVEMENT MARKING-LINE 24"	
LOCATION	FOOT
WBL I-55 SBL RAMP EXIT STA 43+30	58
EBL I-55 NBL RAMP EXIT STA 56+74	62
TOTAL	120

PC CONCRETE PAVEMENT 9" (SPECIAL)	
LOCATION	SO.YD.
WBL STA 36+74.14 TO STA 48+66.95	1856
WBL STA 43+32.59 TO STA 43+79.65	32
WBL STA 43+79.65 TO STA 46+59.81	374
WBL STA 46+59.81 TO STA 48+66.95	138
BRIDGE OMISSION STA 48+66.95 TO STA 51+32.51	
WBL STA 51+32.51 TO STA 61+18	1533
WBL STA 61+18 TO STA 62+28	177
WBL STA 62+28 TO STA 63+99.57	277
EBL STA 36+74.14 TO STA 37+72	158
EBL STA 37+72 TO STA 38+81	176
EBL STA 38+81 TO STA 41+00	341
EBL STA 41+00 TO STA 48+66.95	1193
EBL STA 43+82.65 TO STA 44+42.61	40
BRIDGE OMISSION STA 48+66.95 TO STA 51+32.51	
EBL STA 51+32.51 TO STA 63+99.57	1971
EBL STA 51+32.51 TO STA 53+39.58	138
EBL STA 53+39.58 TO STA 56+20.03	374
EBL STA 56+20.03 TO STA 56+65.93	31
EBL STA 53+56.58 TO STA 56+18.03	41
TOTAL	8850

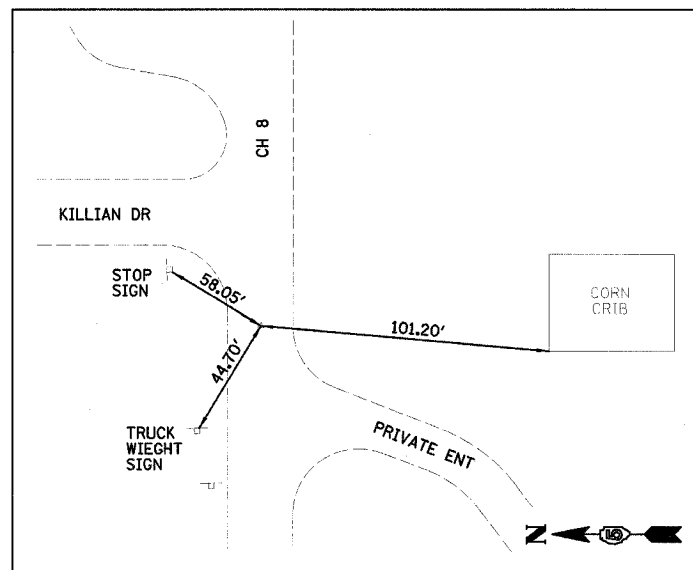
COMBINATION CONCRETE CURB & GUTTER, TYPE M-4.06	
STATION TO STATION	FOOT
STA 38+40 TO STA 43+82.65	1005
STA 44+41.81 TO STA 48+66.95	850
BRIDGE OMISSION STA 48+66.95 TO STA 51+32.51	
STA 51+32.51 TO STA 55+57.58	850
STA 56+17.03 TO STA 61+50	1005
TOTAL	3710

McLEAN COUNTY, ILLINOIS
MFT SECTION 05-00046-12-RP

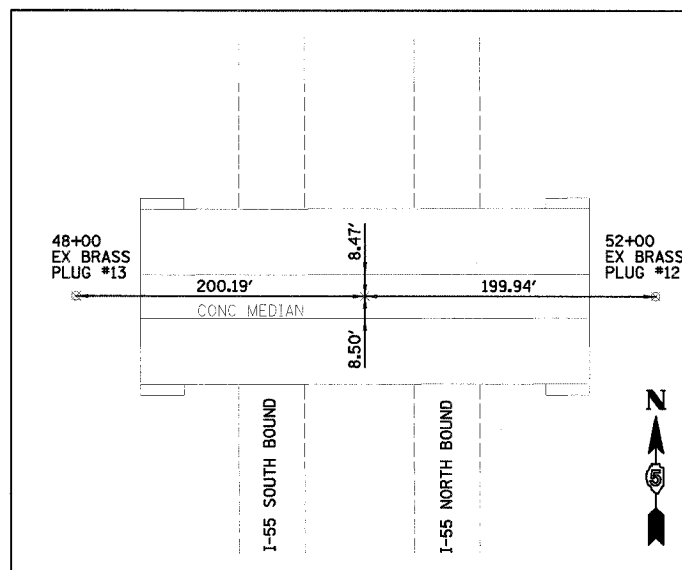
SCHEDULE OF QUANTITIES

DRAWN BY JJ	 3700 McGraw Drive Bloomington, Illinois 61704 309.888-8436 / fax 309.888-1071	FILE NO. 24-7687
DATE 12/06/06		BOOK NO. 2416
CHECKED BY RGD		SHEET NO. 6 OF 32

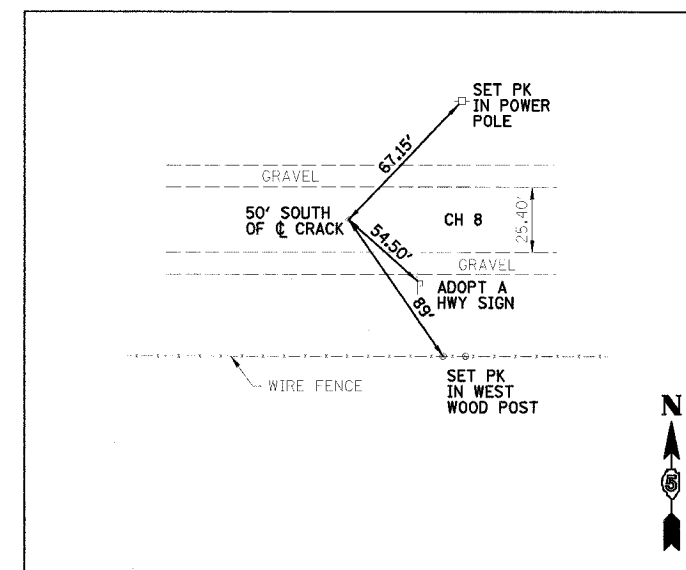
F.A.S. RTE.	SECTION	COUNTY	TOTAL SHEETS	SHEET NO.
473	05-00046-12-RP	McLEAN	32	7
STA.	TO STA.			
FED. ROAD DIST. NO.	ILLINOIS	FED. AID PROJECT		
CONTRACT NO. 91370				



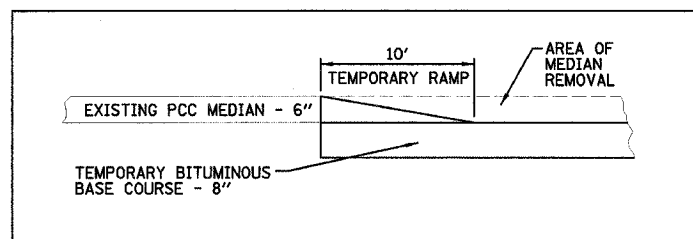
CONTROL TIE CH 8
STA 35+00 T POT PK SET #25



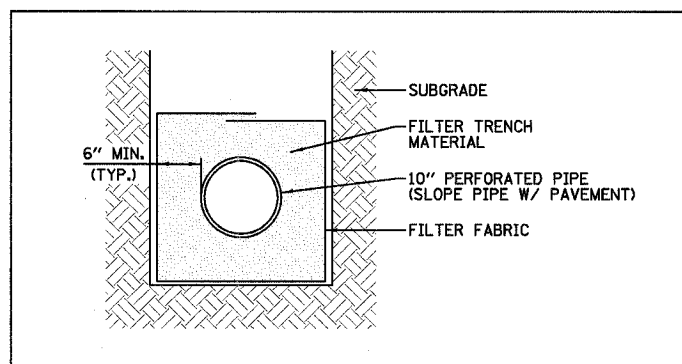
CONTROL TIE CH 8
STA 50+00 T POT "X" CUT #24



CONTROL TIE CH 8
STA 65+00 T POT PK SET #26



MEDIAN DETAIL (CH 8)



PIPE UNDERDRAIN 10" DETAIL

BENCHMARKS

- CH 8
- "□" ON N HDWL OF 5'x6' BOX CULVERT ALONG CH8 400' W OF KILLIAN DR EL=770.20 (BK 2416)
- "□" TOP OF NE CONC ABUT OF BRIDGE OVER I-55 EL=770.02 (BK 2416)
- PK NAIL IN POWER POLE ON N SIDE CH8 OPPOSITE AMOCO/MCDONALD'S ENT EL=742.58 (BK 2416)

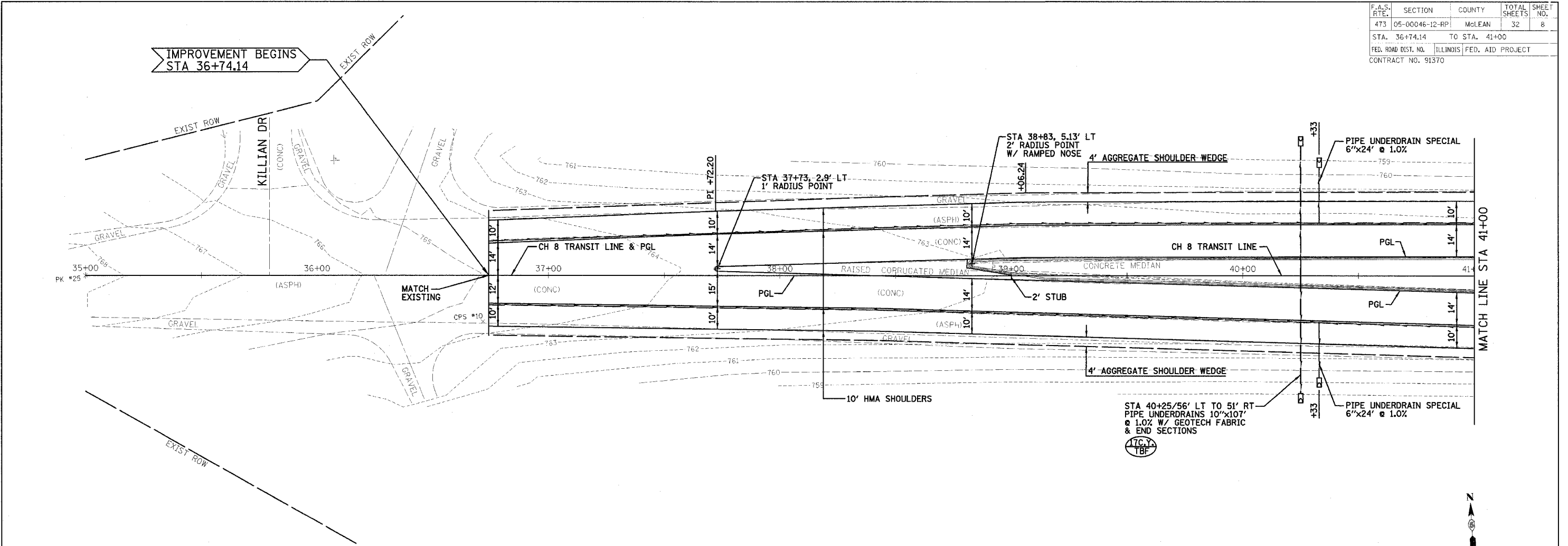
McLEAN COUNTY, ILLINOIS
MFT SECTION 05-00046-12-RP

CONTROL SURVEY TIES,
BENCHMARKS AND
MISCELLANEOUS DETAILS

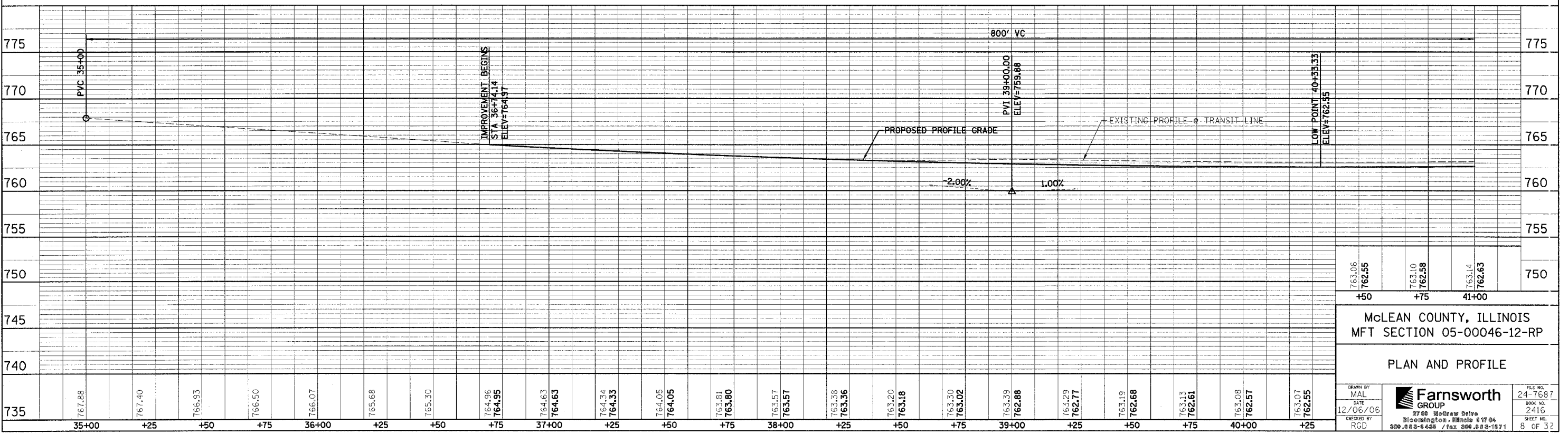
DRAWN BY MAL	FILE NO. 24-7687
DATE 12/06/06	BOOK NO. 2416
CHECKED BY RGD	SHEET NO. 7 OF 32

Farnsworth GROUP
3700 McGraw Drive
Bloomington, Illinois 61704
800.682-6422 / Fax: 309.583-1571

F.A.S. RTE.	SECTION	COUNTY	TOTAL SHEETS	SHEET NO.
473	05-00046-12-RP	McLEAN	32	8
STA. 36+74.14		TO STA. 41+00		
FED. ROAD DIST. NO.		ILLINOIS FED. AID PROJECT		
CONTRACT NO. 91370				



CO HWY 8 LEXINGTON OVERPASS



McLEAN COUNTY, ILLINOIS
MFT SECTION 05-00046-12-RP

PLAN AND PROFILE

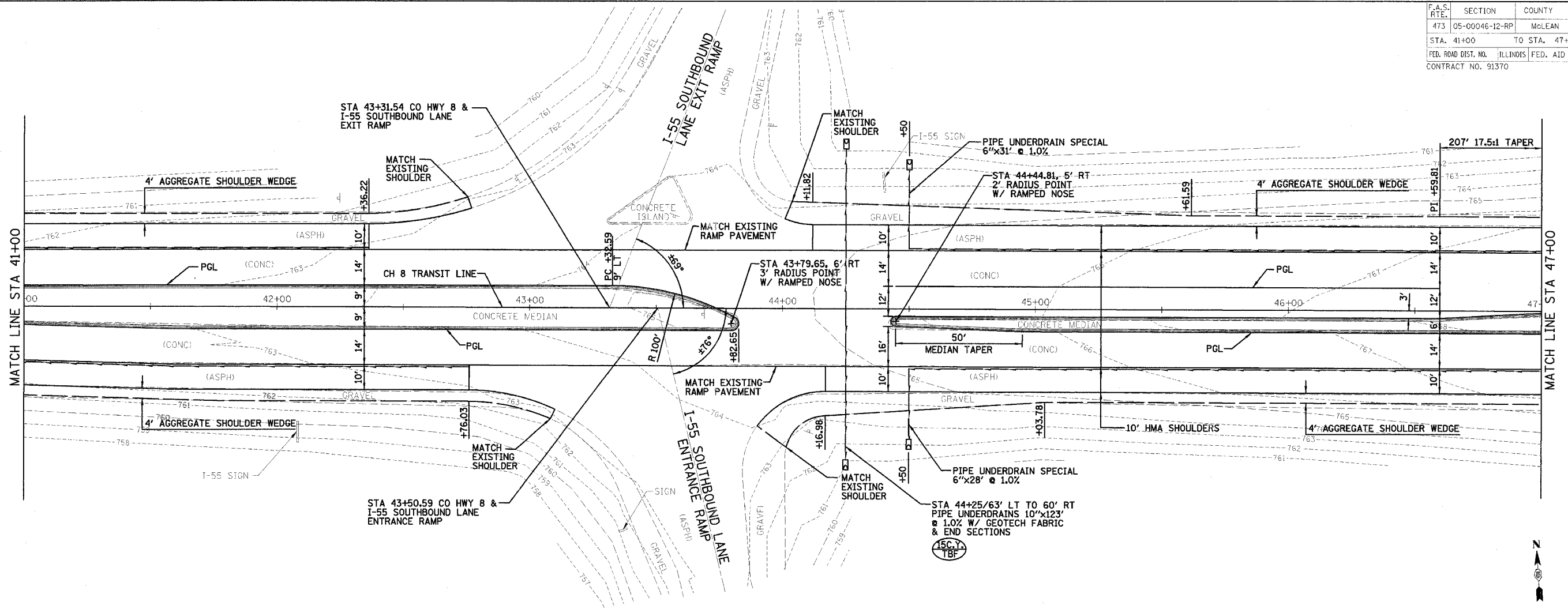
DRAWN BY: MAL
 DATE: 12/06/06
 CHECKED BY: RGD

Farnsworth GROUP
 2700 MacGregor Drive
 Bloomington, Illinois 61704
 309.883-6435 / fax 309.883-1571

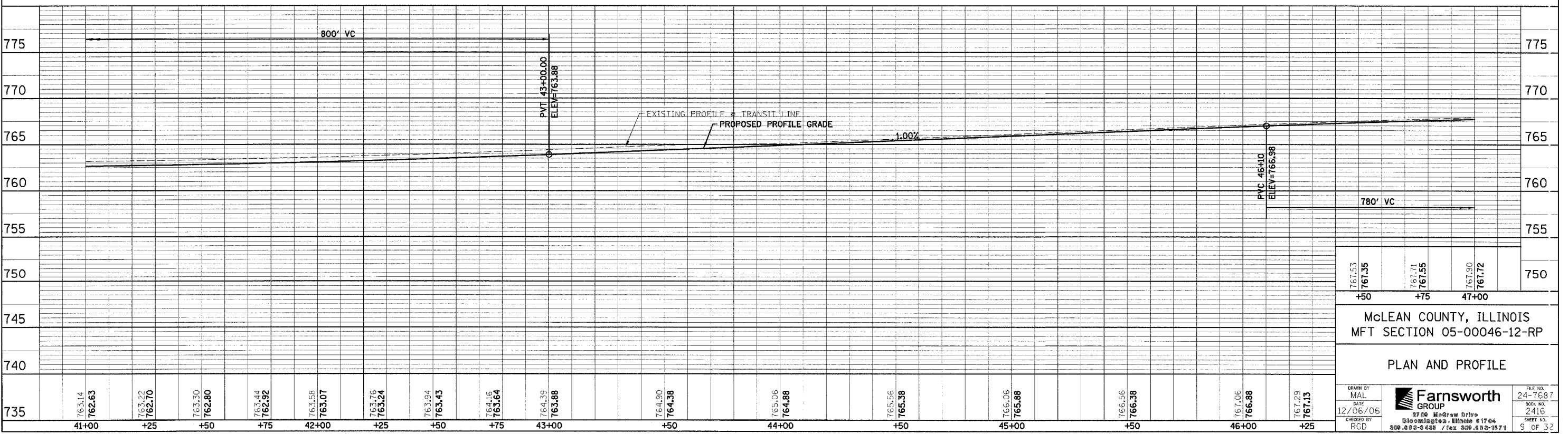
FILE NO.: 24-7687
 BOOK NO.: 2416
 SHEET NO.: 8 OF 32

FILE:
DATE:

F.A.S. RTE.	SECTION	COUNTY	TOTAL SHEETS
473	05-00046-12-RP	McLEAN	32
STA. 41+00	TO STA. 47+00		9
FED. ROAD DIST. NO.		ILLINOIS	FED. AID PROJECT
CONTRACT NO. 91370			

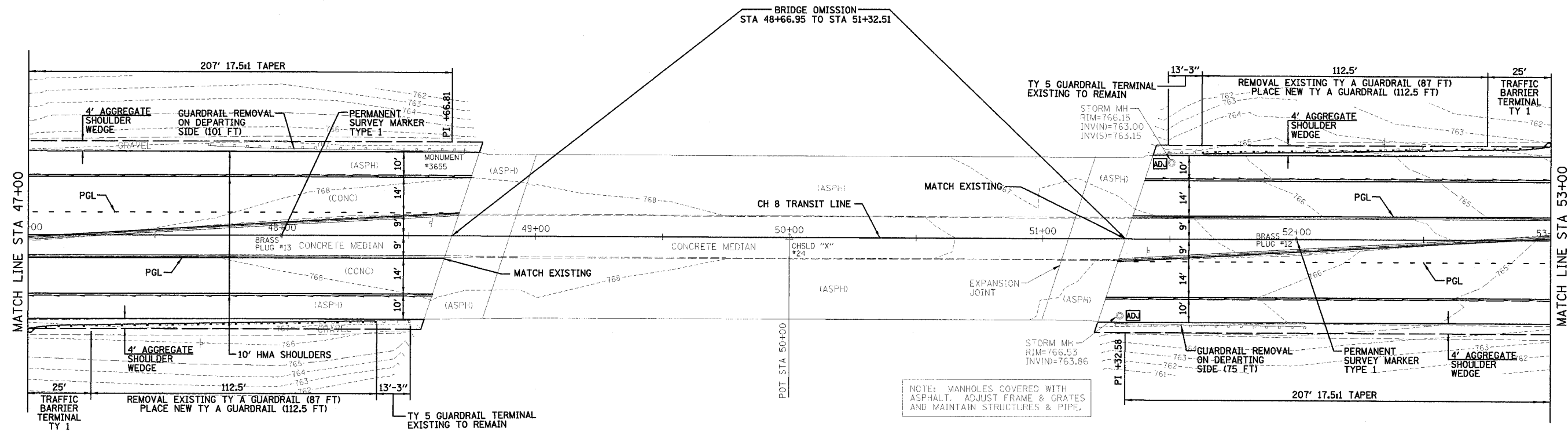


CO HWY 8 LEXINGTON OVERPASS

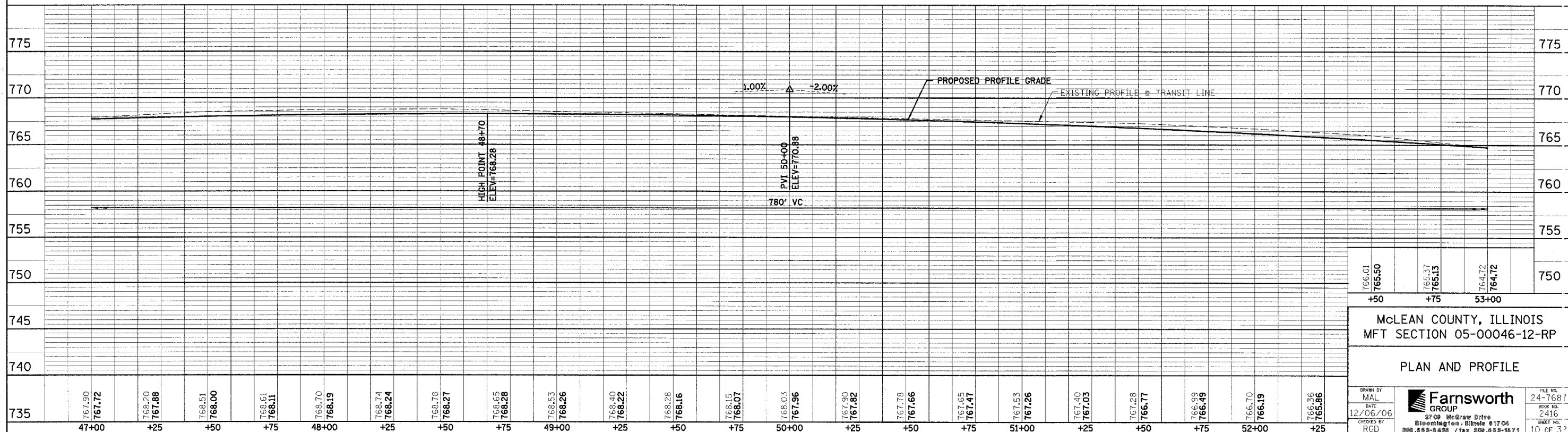
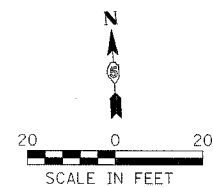


767.53	767.35	767.71	767.55
+50	+75	47+00	
McLEAN COUNTY, ILLINOIS MFT SECTION 05-00046-12-RP			
PLAN AND PROFILE			
DRAWN BY MAL DATE 12/06/06 CHECKED BY RGD	Farnsworth GROUP 2700 McGraw Drive Bloomington, Illinois 61704 800.885-6456 / Fax 800.885-1571	FILE NO. 24-7687 BOOK NO. 2.416 SHEET NO. 9 OF 32	PP:

F.A.S. RTE.	SECTION	COUNTY	TOTAL SHEETS	SHEET NO.
473	05-00046-12-RP	McLEAN	32	10
STA. 47+00		TO STA. 53+00		
FED. ROAD DIST. NO.		ILLINOIS	FED. AID PROJECT	
CONTRACT NO. 91370				



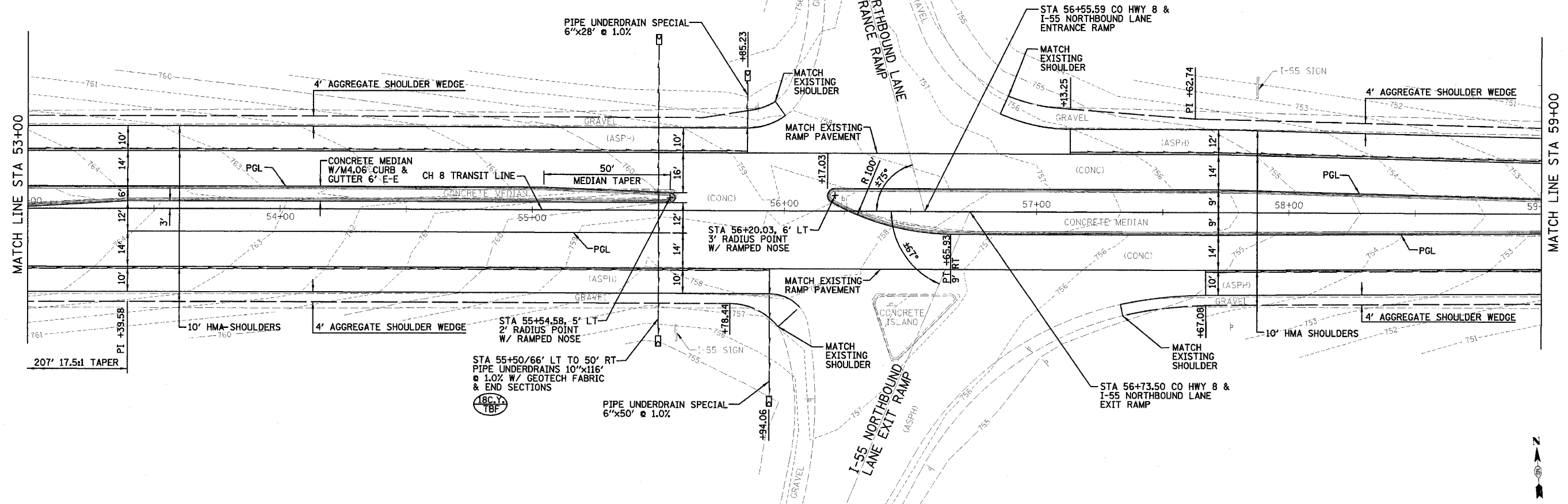
CO HWY 8 LEXINGTON OVERPASS



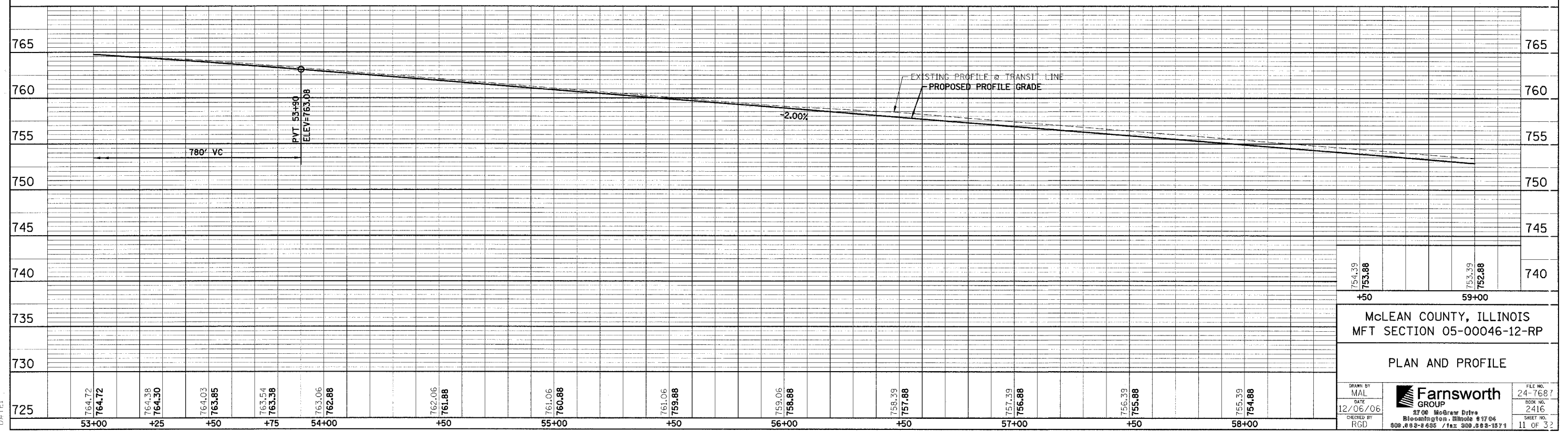
766.01	765.50	765.37	765.13	764.72	764.72
+50	+75	53+00			
McLEAN COUNTY, ILLINOIS MFT SECTION 05-00046-12-RP					
PLAN AND PROFILE					
DRAWN BY MAL	DATE 12/06/06			FILE NO. 24-7687	BOOK NO. 2416
CHECKED BY RCD		2700 McGraw Drive Bloomington, Illinois 61704 309.493-6438 / fax 309.493-1673		SHEET NO. 10 OF 32	

FILE:
DATE:

F.A.S. RTE.	SECTION	COUNTY	TOTAL SHEETS	SHEET NO.
473	05-00046-12-RP	McLEAN	32	11
STA. 53+00		TO STA. 59+00		
FED. ROAD DIST. NO.		ILLINOIS FED. AID PROJECT		
CONTRACT NO. 91370				



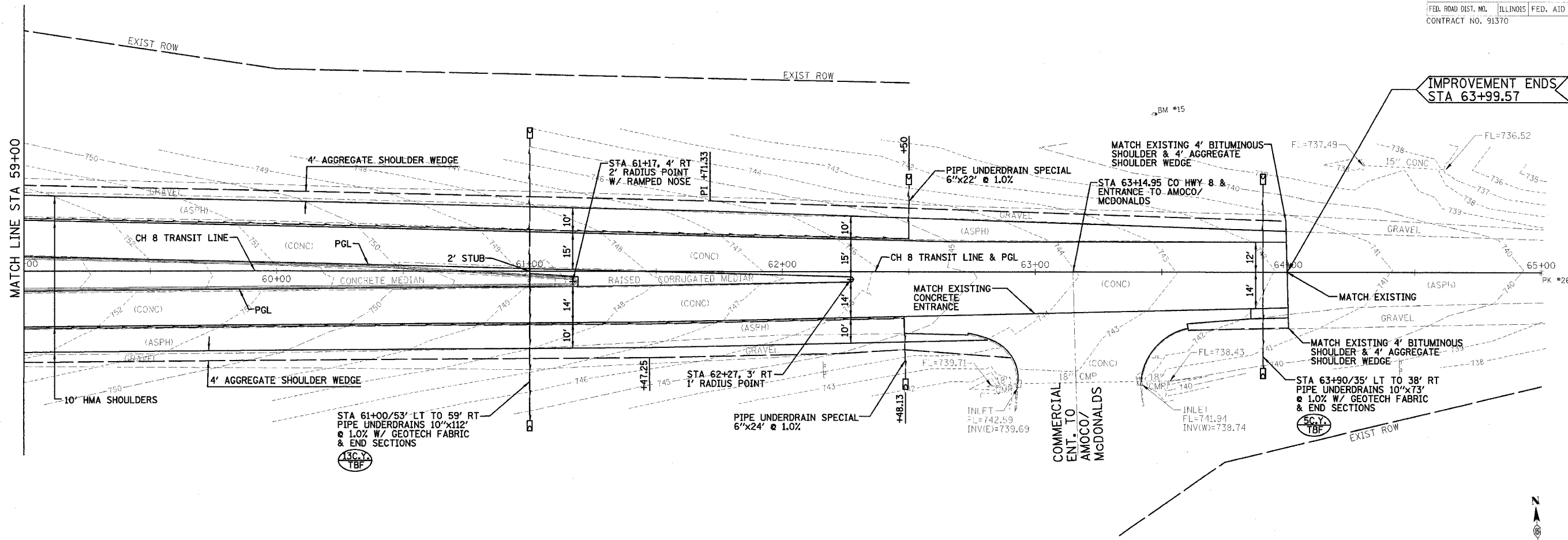
CO HWY 8 LEXINGTON OVERPASS



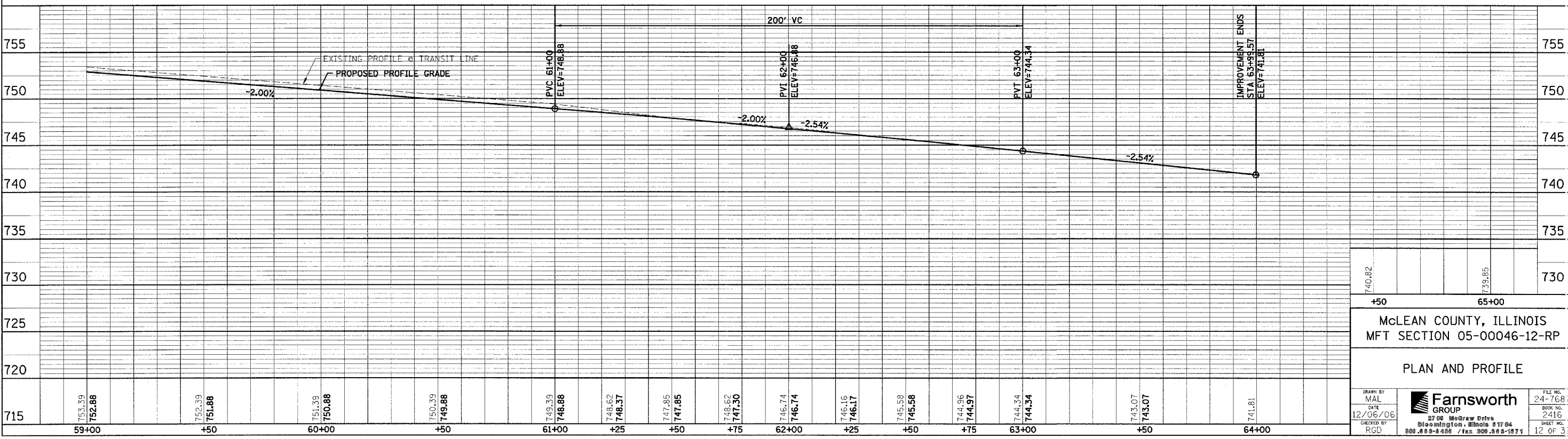
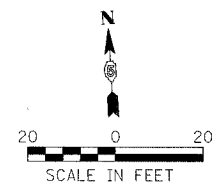
754.39	753.88	753.39	752.88
+50		59+00	
McLEAN COUNTY, ILLINOIS			
MFT SECTION 05-00046-12-RP			
PLAN AND PROFILE			
DRAWN BY MAL	CHECKED BY RGD	DATE 12/06/06	FILE NO. 24-7687
Farnsworth GROUP		SHEET NO. 2-416	
2700 McGraw Drive Bloomington, Illinois 61704 800.482-8455 / fax 800.482-1571		11 OF 32	

FILE:
DATE:

F.A.S. RTE.	SECTION	COUNTY	TOTAL SHEETS	SHEET NO.
473	05-00046-12-RP	McLEAN	32	12
STA. 59+00		TO STA. 63+99.57		
FED. ROAD DIST. NO.		ILLINOIS FED. AID PROJECT		
CONTRACT NO. 91370				



CO HWY 8 LEXINGTON OVERPASS



McLEAN COUNTY, ILLINOIS
MFT SECTION 05-00046-12-RP

PLAN AND PROFILE

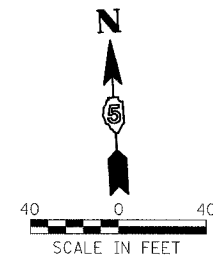
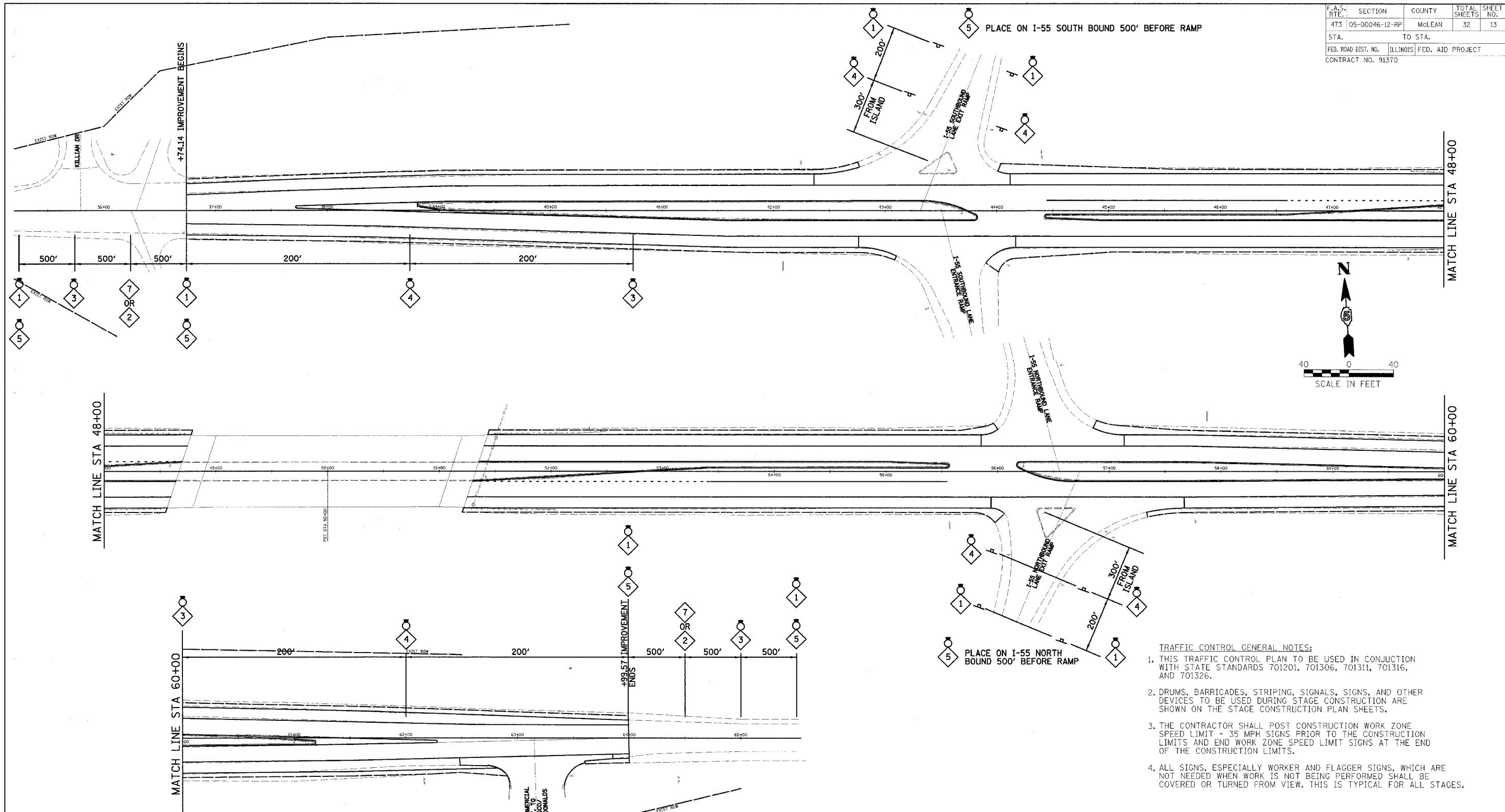
DRAWN BY: MAL
DATE: 12/06/06
CHECKED BY: RGD

Farnsworth GROUP
2750 McGraw Drive
Bloomington, Illinois 61704
800.888-6486 / fax 309.888-9871

FILE NO.: 24-7687
BOOK NO.: 2416
SHEET NO.: 12 OF 32

FILES:
DATE:

F.A.S. RTE.:	SECTION	COUNTY	TOTAL SHEETS	SHEET NO.
473	05-00046-12-RP	McLEAN	32	13
STA.		TO STA.		
FED. ROAD DIST. NO.		ILLINOIS FED. AID PROJECT		
CONTRACT NO. 91370				

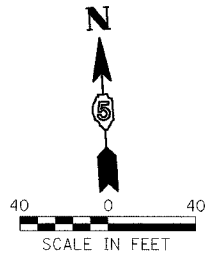
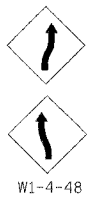


- TRAFFIC CONTROL GENERAL NOTES:**
1. THIS TRAFFIC CONTROL PLAN TO BE USED IN CONJUNCTION WITH STATE STANDARDS 701201, 701306, 701311, 701316, AND 701326.
 2. DRUMS, BARRICADES, STRIPING, SIGNALS, SIGNS, AND OTHER DEVICES TO BE USED DURING STAGE CONSTRUCTION ARE SHOWN ON THE STAGE CONSTRUCTION PLAN SHEETS.
 3. THE CONTRACTOR SHALL POST CONSTRUCTION WORK ZONE SPEED LIMIT - 35 MPH SIGNS PRIOR TO THE CONSTRUCTION LIMITS AND END WORK ZONE SPEED LIMIT SIGNS AT THE END OF THE CONSTRUCTION LIMITS.
 4. ALL SIGNS, ESPECIALLY WORKER AND FLAGGER SIGNS, WHICH ARE NOT NEEDED WHEN WORK IS NOT BEING PERFORMED SHALL BE COVERED OR TURNED FROM VIEW. THIS IS TYPICAL FOR ALL STAGES.

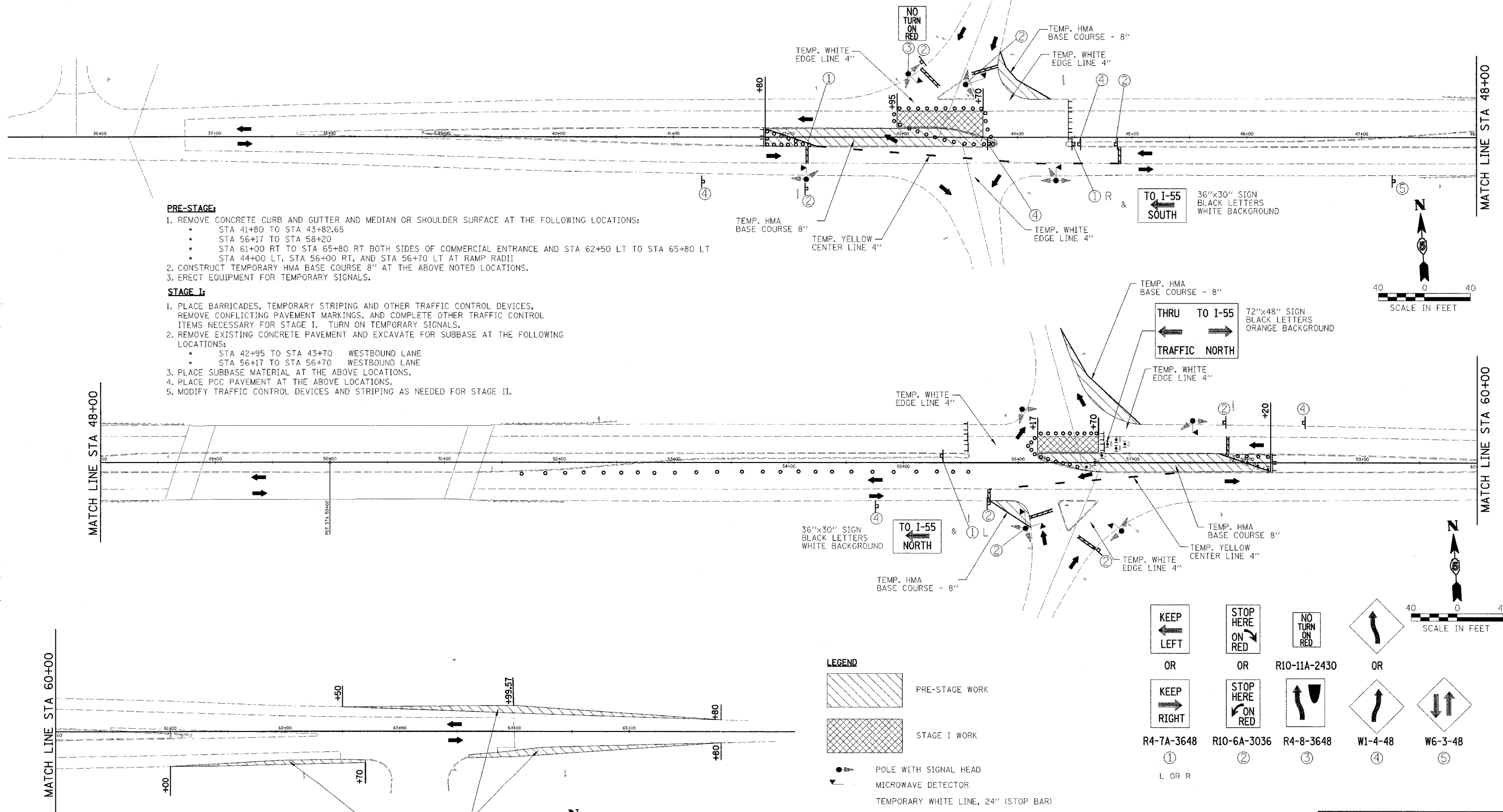
LEGEND

- | | | | | | | | |
|------------|-----------------------------------|-----------------|----------------|--|------------------|---|----------------|
| | | | | | | | |
| W20 - 1(0) | W21 - 1a(0)
OR
W21 - 111(0) | W20 - 4(0) - 48 | W3 - 3(0) - 48 | 48"x48" SIGN WITH
BLACK LETTERS ON
ORANGE BACKGROUND | W1 - 6(0) - 4824 | W20 - 7A(0) - 48
OR
W20 - 111(0) - 48 | FLASHING LIGHT |
| | | | | | | | |

PLACED 200' MIN. AHEAD OF LANE SHIFT OR AS SHOWN ON STAGE CONSTRUCTION PLANS



McLEAN COUNTY, ILLINOIS MFT SECTION 05-00046-12-RP		
TRAFFIC CONTROL PLAN		
DRAWN BY MAL DATE 12/06/06 CHECKED BY RGD	 2700 McGraw Drive Bloomington, Illinois 61704 309.898-2435 / fax 309.898-1871	FILE NO. 24-7687 BOOK NO. 2416 SHEET NO. 13 OF 32



- PRE-STAGE:**
- REMOVE CONCRETE CURB AND GUTTER AND MEDIAN OR SHOULDER SURFACE AT THE FOLLOWING LOCATIONS:
 - STA 41+80 TO STA 43+82.65
 - STA 56+17 TO STA 58+20
 - STA 61+00 RT TO STA 65+80 RT BOTH SIDES OF COMMERCIAL ENTRANCE AND STA 62+50 LT TO STA 65+80 LT
 - STA 44+00 LT, STA 56+00 RT, AND STA 56+70 LT AT RAMP RADII
 - CONSTRUCT TEMPORARY HMA BASE COURSE 8" AT THE ABOVE NOTED LOCATIONS.
 - ERECT EQUIPMENT FOR TEMPORARY SIGNALS.
- STAGE I:**
- PLACE BARRICADES, TEMPORARY STRIPING AND OTHER TRAFFIC CONTROL DEVICES, REMOVE CONFLICTING PAVEMENT MARKINGS, AND COMPLETE OTHER TRAFFIC CONTROL ITEMS NECESSARY FOR STAGE I. TURN ON TEMPORARY SIGNALS.
 - REMOVE EXISTING CONCRETE PAVEMENT AND EXCAVATE FOR SUBBASE AT THE FOLLOWING LOCATIONS:
 - STA 42+95 TO STA 43+70 WESTBOUND LANE
 - STA 56+17 TO STA 56+70 WESTBOUND LANE
 - PLACE SUBBASE MATERIAL AT THE ABOVE LOCATIONS.
 - PLACE PCC PAVEMENT AT THE ABOVE LOCATIONS.
 - MODIFY TRAFFIC CONTROL DEVICES AND STRIPING AS NEEDED FOR STAGE II.

- PRE-STAGE & STAGE I GENERAL NOTES**
- TWO 11 FOOT LANES MUST BE MAINTAINED AT ALL TIMES, UNLESS LOCATED WITHIN THE ONE-WAY AREA CONTROLLED BY THE TEMPORARY SIGNALS, WHICH SHALL HAVE ONE LANE WITH A MINIMUM 12' WIDTH.
 - THE CONTRACTOR SHALL PLACE SIGNS STATING "RESTRICTED WIDTH" ON I-55 500' BEFORE EACH EXIT RAMP.
 - EXISTING SIGNS AND PAVEMENT MARKINGS CONFLICTING WITH CONSTRUCTION TRAFFIC CONTROL SHALL BE REMOVED. CONFLICTING SIGNS MAY BE COVERED INSTEAD OF REMOVED AT THE OPTION OF THE CONTRACTOR.
 - DRUM OR BARRICADE SPACING SHALL BE 8 FOOT CENTER-TO-CENTER AROUND LANE CLOSURES AND IN TAPERS AND 25 FOOT IN TANGENT SECTIONS, UNLESS OTHERWISE SHOWN.

- LEGEND**
- PRE-STAGE WORK
 - STAGE I WORK
 - POLE WITH SIGNAL HEAD
 - MICROWAVE DETECTOR
 - TEMPORARY WHITE LINE, 24" (STOP BAR)
 - SIGN
 - DRUMS OR TYPE I BARRICADES
 - TYPE III BARRICADES WITH "ROAD CLOSED" SIGN (G20-100(O))
 - VERTICAL BARRICADE
 - VERTICAL BARRICADE WITH DIRECTIONAL ARROW
 - PROPOSED TRAFFIC FLOW
 - STOP SIGN

- | | | | |
|------------|-------------|--------------|---------|
| | | | |
| OR | OR | R10-11A-2430 | OR |
| | | | |
| R4-7A-3648 | R10-6A-3036 | R4-8-3648 | W1-4-48 |
| ① | ② | ③ | ④ |
| L OR R | | | |

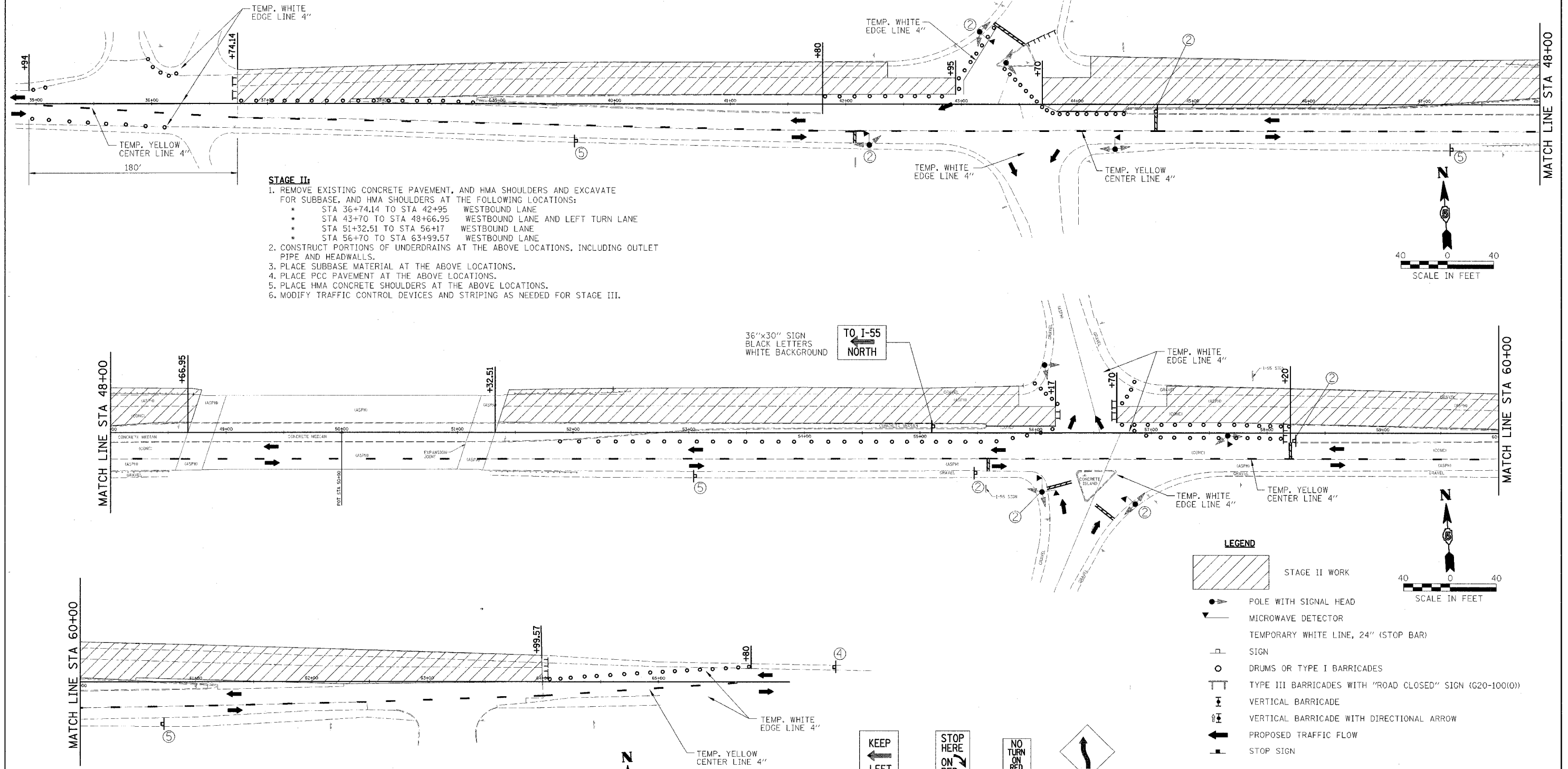
McLEAN COUNTY, ILLINOIS
MFT SECTION 05-00046-12-RP

**STAGE CONSTRUCTION PLAN
PRE-STAGE & STAGE I**

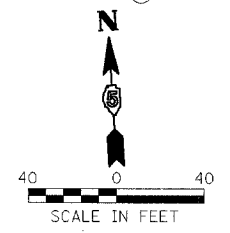
DRAWN BY MAL	DATE 12/06/06	CHECKED BY RGD	FILE NO. 24-7687	BOOK NO. 2416	SHEET NO. 14 OF 32
-----------------	------------------	-------------------	---------------------	------------------	-----------------------

Farnsworth GROUP
2700 McGraw Drive
Bloomington, Illinois 61704
309.808-8625 / Fax 309.808-1571

F.A.S. RTE.:	SECTION	COUNTY	TOTAL SHEETS	SHEET NO.
473	05-00046-12-RP	McLEAN	32	15
STA.	TO STA.			
FED. ROAD DIST. NO.	ILLINOIS	FED. AID PROJECT		
CONTRACT NO. 91370				



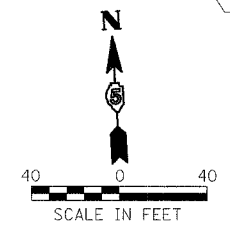
- STAGE II:**
- REMOVE EXISTING CONCRETE PAVEMENT, AND HMA SHOULDERS AND EXCAVATE FOR SUBBASE, AND HMA SHOULDERS AT THE FOLLOWING LOCATIONS:
 - STA 36+74.14 TO STA 42+95 WESTBOUND LANE
 - STA 43+70 TO STA 48+66.95 WESTBOUND LANE AND LEFT TURN LANE
 - STA 51+32.51 TO STA 56+17 WESTBOUND LANE
 - STA 56+70 TO STA 63+99.57 WESTBOUND LANE
 - CONSTRUCT PORTIONS OF UNDERDRAINS AT THE ABOVE LOCATIONS, INCLUDING OUTLET PIPE AND HEADWALLS.
 - PLACE SUBBASE MATERIAL AT THE ABOVE LOCATIONS.
 - PLACE PCC PAVEMENT AT THE ABOVE LOCATIONS.
 - PLACE HMA CONCRETE SHOULDERS AT THE ABOVE LOCATIONS.
 - MODIFY TRAFFIC CONTROL DEVICES AND STRIPING AS NEEDED FOR STAGE III.



- LEGEND**
- STAGE II WORK
 - POLE WITH SIGNAL HEAD
 - MICROWAVE DETECTOR
 - TEMPORARY WHITE LINE, 24" (STOP BAR)
 - SIGN
 - DRUMS OR TYPE I BARRICADES
 - TYPE III BARRICADES WITH "ROAD CLOSED" SIGN (G20-100(O))
 - VERTICAL BARRICADE
 - VERTICAL BARRICADE WITH DIRECTIONAL ARROW
 - PROPOSED TRAFFIC FLOW
 - STOP SIGN



- STAGE II GENERAL NOTES**
- TWO 11 FOOT LANES MUST BE MAINTAINED AT ALL TIMES, UNLESS LOCATED WITHIN THE ONE-WAY AREA CONTROLLED BY THE TEMPORARY SIGNALS, WHICH SHALL HAVE ONE LANE WITH A MINIMUM 12' WIDTH.
 - THE CONTRACTOR SHALL PLACE SIGNS STATING "RESTRICTED WIDTH" ON I-55 500' BEFORE EACH EXIT RAMP.
 - EXISTING SIGNS AND PAVEMENT MARKINGS CONFLICTING WITH CONSTRUCTION TRAFFIC CONTROL SHALL BE REMOVED. CONFLICTING SIGNS MAY BE COVERED INSTEAD OF REMOVED AT THE OPTION OF THE CONTRACTOR.
 - DRUM OR BARRICADE SPACING SHALL BE 8 FOOT CENTER-TO-CENTER AROUND LANE CLOSURES AND IN TAPERS AND 25 FOOT IN TANGENT SECTIONS, UNLESS OTHERWISE SHOWN.



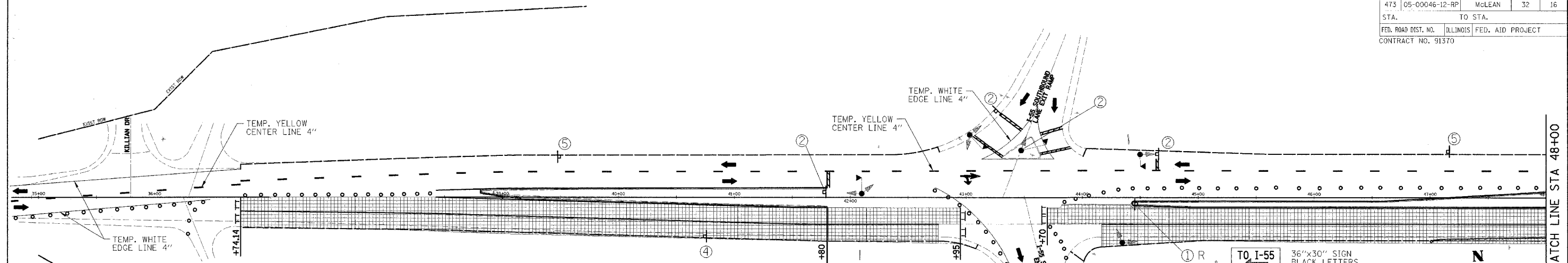
OR	OR	R10-11A-2430	OR	
R4-7A-3648	R10-6A-3036	R4-8-3648	W1-4-48	W6-3-48
①	②	③	④	⑤
L OR R				

McLEAN COUNTY, ILLINOIS
MFT SECTION 05-00046-12-RP

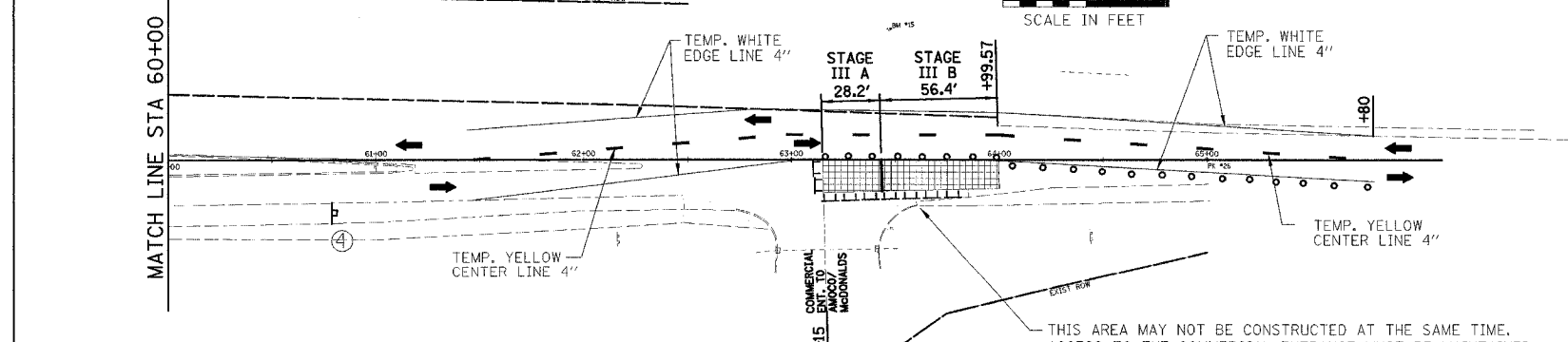
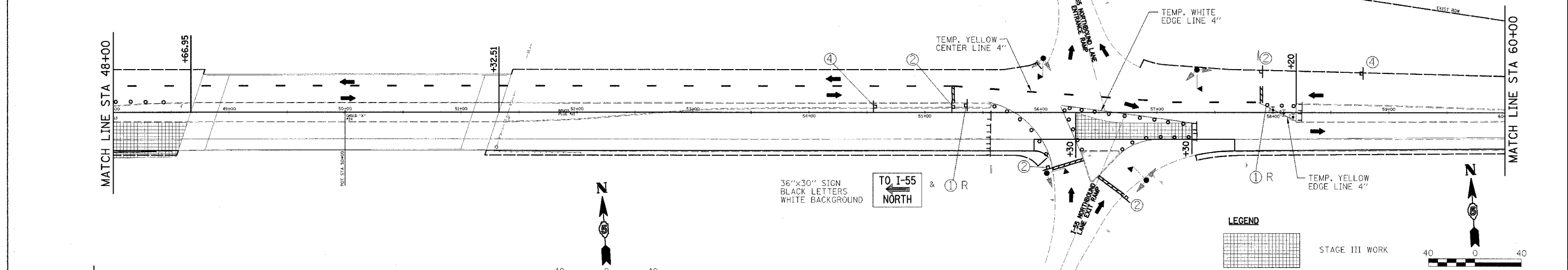
**STAGE CONSTRUCTION PLAN
STAGE II**

DRAWN BY MAL	 Farnsworth GROUP 2700 McGraw Drive Bloomington, Illinois 61704 309.868-6635 / Fax 309.898-1871	FILE NO. 24-7687
DATE 12/06/06		BOOK NO. 2416
CHECKED BY RGD		SHEET NO. 15 OF 32

F.A.S. RTE.	SECTION	COUNTY	TOTAL SHEETS	SHEET NO.
473	05-00046-12-RP	MCLEAN	32	16
STA.		TO STA.		
FED. ROAD DIST. NO.		ILLINOIS FED. AID PROJECT		
CONTRACT NO. 91370				



- STAGE III:**
- REMOVE EXISTING CONCRETE PAVEMENT, EXCAVATE FOR SUBBASE, AND HMA SHOULDERS AT THE FOLLOWING LOCATIONS:
 - STA 36+74.14 TO STA 42+95 EASTBOUND LANE
 - STA 43+70 TO STA 48+66.95 EASTBOUND LANE
 - STA 56+30 TO STA 57+30 EASTBOUND LANE
 - STA 63+15 TO STA 63+99.57 EASTBOUND LANE
 - CONSTRUCT PORTIONS OF UNDERDRAINS AT THE ABOVE LOCATIONS, INCLUDING OUTLET PIPE AND HEADWALLS.
 - PLACE SUBBASE MATERIAL AT THE ABOVE LOCATIONS.
 - PLACE PCC PAVEMENT AT THE ABOVE LOCATIONS.
 - PLACE HMA CONCRETE SHOULDERS AT THE ABOVE LOCATIONS.
 - MODIFY TRAFFIC CONTROL DEVICES AND STRIPING AS NEEDED FOR STAGE IV.



STAGE III GENERAL NOTES

- TWO 11 FOOT LANES MUST BE MAINTAINED AT ALL TIMES, UNLESS LOCATED WITHIN THE ONE-WAY AREA CONTROLLED BY THE TEMPORARY SIGNALS, WHICH SHALL HAVE ONE LANE WITH A MINIMUM 12' WIDTH.
- THE CONTRACTOR SHALL PLACE SIGNS STATING "RESTRICTED WIDTH" ON I-55 500' BEFORE EACH EXIT RAMP.
- EXISTING SIGNS AND PAVEMENT MARKINGS CONFLICTING WITH CONSTRUCTION TRAFFIC CONTROL SHALL BE REMOVED. CONFLICTING SIGNS MAY BE COVERED INSTEAD OF REMOVED AT THE OPTION OF THE CONTRACTOR.
- DRUM OR BARRICADE SPACING SHALL BE 8 FOOT CENTER-TO-CENTER AROUND LANE CLOSURES AND IN TAPERS AND 25 FOOT IN TANGENT SECTIONS, UNLESS OTHERWISE SHOWN.

THIS AREA MAY NOT BE CONSTRUCTED AT THE SAME TIME. ACCESS TO THE COMMERCIAL ENTRANCE MUST BE MAINTAINED AT ALL TIMES. THEREFORE ONLY ONE PORTION, STAGE III A OR STAGE III B, SHALL BE CONSTRUCTED AT A TIME. CONSTRUCTION JOINTS SHALL MATCH SAW JOINTS IN ADJACENT PAVEMENT. TEMPORARY PAVEMENT MARKING-LETTERS AND SYMBOLS PAY ITEM SHALL BE USED TO PLACE DIRECTIONAL ARROWS ON THE ENTRANCE DURING PHASING.

LEGEND

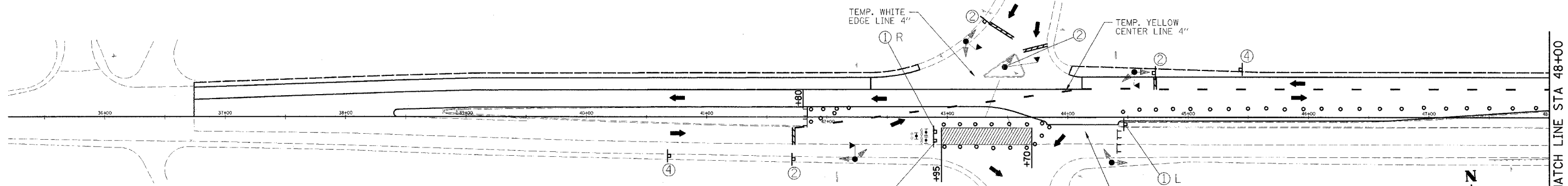
- [Grid Pattern] STAGE III WORK
- [Pole with Signal Head] POLE WITH SIGNAL HEAD
- [Microwave Detector Symbol] MICROWAVE DETECTOR
- [Temporary White Line Symbol] TEMPORARY WHITE LINE, 24" (STOP BAR)
- [Sign Symbol] SIGN
- [Drums or Type I Barricades Symbol] DRUMS OR TYPE I BARRICADES
- [Type III Barricades Symbol] TYPE III BARRICADES WITH "ROAD CLOSED" SIGN (G20-100(O))
- [Vertical Barricade Symbol] VERTICAL BARRICADE
- [Vertical Barricade with Directional Arrow Symbol] VERTICAL BARRICADE WITH DIRECTIONAL ARROW
- [Proposed Traffic Flow Symbol] PROPOSED TRAFFIC FLOW
- [Stop Sign Symbol] STOP SIGN

OR	OR	R10-11A-2430	OR
R4-7A-3648	R10-6A-3036	R4-8-3648	W1-4-48
①	②	③	④
L OR R			


MCLEAN COUNTY, ILLINOIS
MFT SECTION 05-00046-12-RP

STAGE CONSTRUCTION PLAN
STAGE III

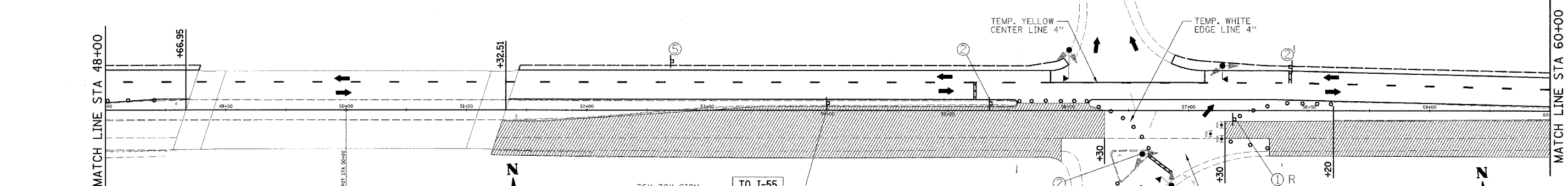
DRAWN BY MAL		FILE NO. 24-7687
DATE 12/06/06	2700 McGraw Drive Bloomington, Illinois 61706 800.883-8435 / fax 800.883-1871	BOOK NO. 2416
CHECKED BY RCD		SHEET NO. 16 OF 32



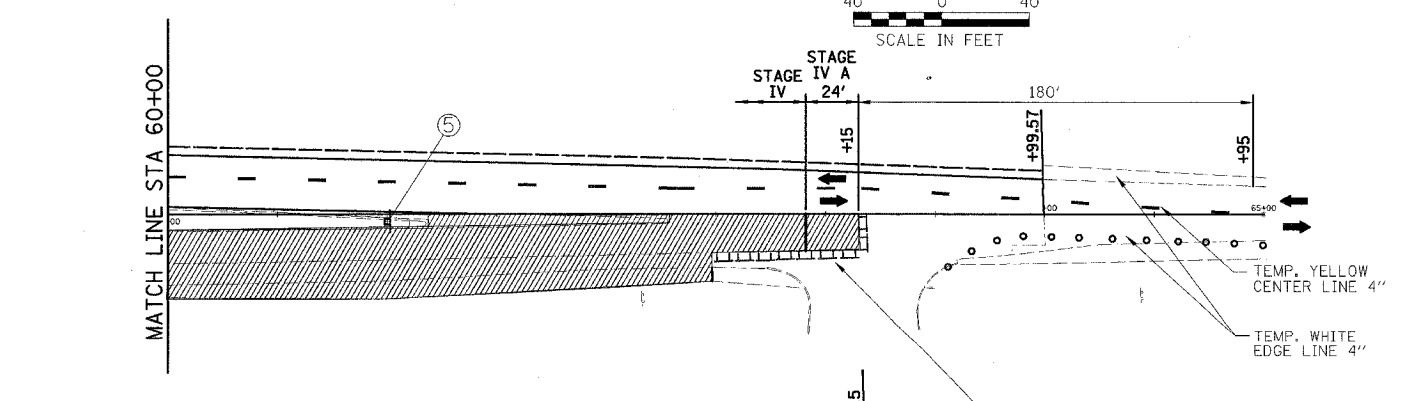
- STAGE IV:**
- REMOVE EXISTING CONCRETE PAVEMENT, EXCAVATE FOR SUBBASE, AND HMA SHOULDERS AT THE FOLLOWING LOCATIONS:
 - STA 42+95 TO STA 43+70 EASTBOUND LANE
 - STA 51+32.51 TO STA 56+30 EASTBOUND LANE AND LEFT TURN LANE
 - STA 57+30 TO STA 63+15 EASTBOUND LANE
 - CONSTRUCT PORTIONS OF UNDERDRAINS AT THE ABOVE LOCATIONS, INCLUDING OUTLET PIPE AND HEADWALLS.
 - PLACE SUBBASE MATERIAL AT THE ABOVE LOCATIONS.
 - PLACE PCC PAVEMENT AT THE ABOVE LOCATIONS.
 - PLACE HMA SHOULDERS AT THE ABOVE LOCATIONS.
 - REMOVE STAGING TRAFFIC CONTROL DEVICES AND SIGNALS. PLACE TEMPORARY STRIPING AS NEEDED TO ALLOW FOR ALL LANES BEING OPEN.



72"x48" SIGN
BLACK LETTERS
ORANGE BACKGROUND



36"x30" SIGN
BLACK LETTERS
WHITE BACKGROUND



- LEGEND**
- POLE WITH SIGNAL HEAD
 - MICROWAVE DETECTOR
 - TEMPORARY WHITE LINE, 24" (STOP BAR)
 - SIGN
 - DRUMS OR TYPE I BARRICADES
 - TYPE III BARRICADES WITH "ROAD CLOSED" SIGN (G20-100(0))
 - VERTICAL BARRICADE
 - VERTICAL BARRICADE WITH DIRECTIONAL ARROW
 - PROPOSED TRAFFIC FLOW
 - STOP SIGN

- | | | | | | | | | |
|------------|----|------------|----|--------------|----|---------|----|---------|
| | OR | | OR | | OR | | OR | |
| R4-7A-3648 | | R4-7A-3648 | | R10-11A-2430 | | W1-4-48 | | W6-3-48 |
| ① | | ② | | ③ | | ④ | | ⑤ |
| L OR R | | | | | | | | |

STAGE IV GENERAL NOTES

- TWO 11 FOOT LANES MUST BE MAINTAINED AT ALL TIMES, UNLESS LOCATED WITHIN THE ONE-WAY AREA CONTROLLED BY THE TEMPORARY SIGNALS, WHICH SHALL HAVE ONE LANE WITH A MINIMUM 12' WIDTH.
- THE CONTRACTOR SHALL PLACE SIGNS STATING "RESTRICTED WIDTH" ON I-55 500' BEFORE EACH EXIT RAMP.
- EXISTING SIGNS AND PAVEMENT MARKINGS CONFLICTING WITH CONSTRUCTION TRAFFIC CONTROL SHALL BE REMOVED. CONFLICTING SIGNS MAY BE COVERED INSTEAD OF REMOVED AT THE OPTION OF THE CONTRACTOR.
- DRUM OR BARRICADE SPACING SHALL BE 8 FOOT CENTER-TO-CENTER AROUND LANE CLOSURES AND IN TAPERS AND 25 FOOT IN TANGENT SECTIONS, UNLESS OTHERWISE SHOWN.

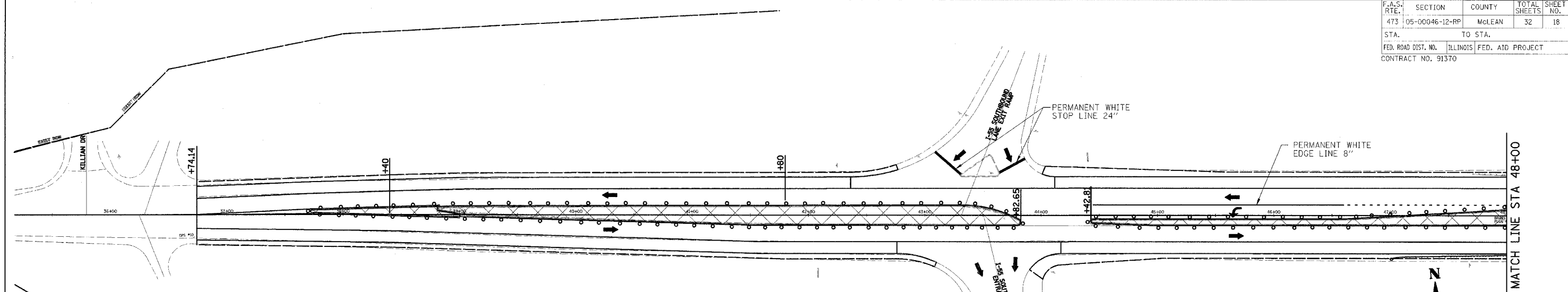
THIS AREA MAY NOT BE CONSTRUCTED AT THE SAME TIME. ACCESS TO THE COMMERCIAL ENTRANCE MUST BE MAINTAINED AT ALL TIMES. THEREFORE ONLY ONE PORTION, STAGE IV OR STAGE IV A, SHALL BE CONSTRUCTED AT A TIME. CONSTRUCTION JOINTS SHALL MATCH SAW JOINTS IN ADJACENT PAVEMENT. TEMPORARY PAVEMENT MARKING-LETTERS AND SYMBOLS PAY ITEM SHALL BE USED TO PLACE DIRECTIONAL ARROWS ON THE ENTRANCE DURING PHASING.

MCLEAN COUNTY, ILLINOIS
MFT SECTION 05-00046-12-RP

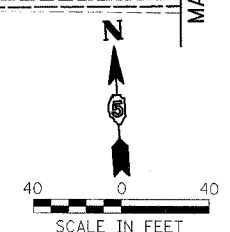
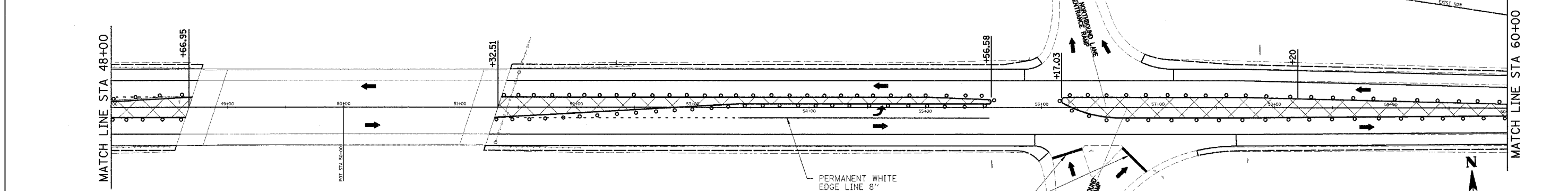
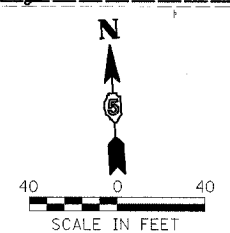
STAGE CONSTRUCTION PLAN
STAGE IV

DRAWN BY MAL	 Farnsworth GROUP 2700 McGraw Drive Bloomington, Illinois 61704 800.898.8435 / fax 309.838-1871	FILE NO. 24-7687
DATE 12/06/06		BOOK NO. 2416
CHECKED BY RGD		SHEET NO. 17 OF 32

F.A.S. RTE. 473	SECTION 05-00046-12-RP	COUNTY MCLEAN	TOTAL SHEETS 32	SHEET NO. 18
STA. TO STA.		FED. ROAD DIST. NO. ILLINOIS FED. AID PROJECT		
CONTRACT NO. 91370				



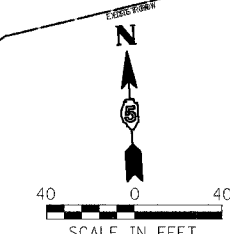
- STAGE V:**
- REMOVE TEMPORARY HMA BASE COURSE AT THE FOLLOWING LOCATIONS:
 - STA 41+80 TO STA 43+82.65
 - STA 56+17 TO STA 58+20
 - STA 61+00 RT TO STA 65+80 RT BOTH SIDES OF COMMERCIAL ENTRANCE AND STA 62+50 LT TO STA 65+80 LT
 - STA 44+00 LT, STA 56+00 RT, AND STA 56+70 LT AT RAMP RADII
 - REPLACE CONCRETE CURB AND GUTTER AND MEDIAN SURFACE AND/OR SHOULDER MATERIAL, AT THE ABOVE LOCATIONS.
 - PLACE AGGREGATE SHOULDER WEDGE ALONG HMA SHOULDERS, AND PLACE CONCRETE CURB AND GUTTER AND MEDIAN THROUGHOUT PROJECT.
 - PLACE FINAL STRIPING ON ENTIRE JOB.
 - JOB CLEANUP AND PUNCHLIST.



- LEGEND**
- STAGE V WORK
 - POLE WITH SIGNAL HEAD
 - MICROWAVE DETECTOR
 - TEMPORARY WHITE LINE, 24" (STOP BAR)
 - SIGN
 - DRUMS OR TYPE I BARRICADES
 - TYPE III BARRICADES WITH "ROAD CLOSED" SIGN (G20-100(0))
 - VERTICAL BARRICADE
 - VERTICAL BARRICADE WITH DIRECTIONAL ARROW
 - PROPOSED TRAFFIC FLOW
 - STOP SIGN

- OR OR
- OR
- OR
-

- STAGE V GENERAL NOTES**
- TWO 11 FOOT LANES MUST BE MAINTAINED AT ALL TIMES, UNLESS LOCATED WITHIN THE ONE-WAY AREA CONTROLLED BY THE TEMPORARY SIGNALS, WHICH SHALL HAVE ONE LANE WITH A MINIMUM 12' WIDTH.
 - THE CONTRACTOR SHALL PLACE SIGNS STATING "RESTRICTED WIDTH" ON I-55 500' BEFORE EACH EXIT RAMP.
 - EXISTING SIGNS AND PAVEMENT MARKINGS CONFLICTING WITH CONSTRUCTION TRAFFIC CONTROL SHALL BE REMOVED. CONFLICTING SIGNS MAY BE COVERED INSTEAD OF REMOVED AT THE OPTION OF THE CONTRACTOR.
 - DRUM OR BARRICADE SPACING SHALL BE 8 FOOT CENTER-TO-CENTER AROUND LANE CLOSURES AND IN TAPERS AND 25 FOOT IN TANGENT SECTIONS, UNLESS OTHERWISE SHOWN.

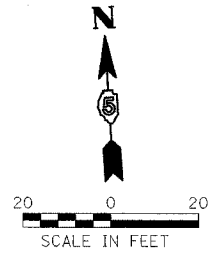
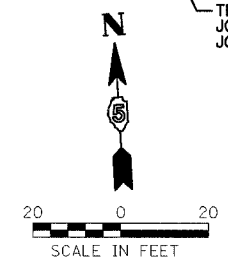
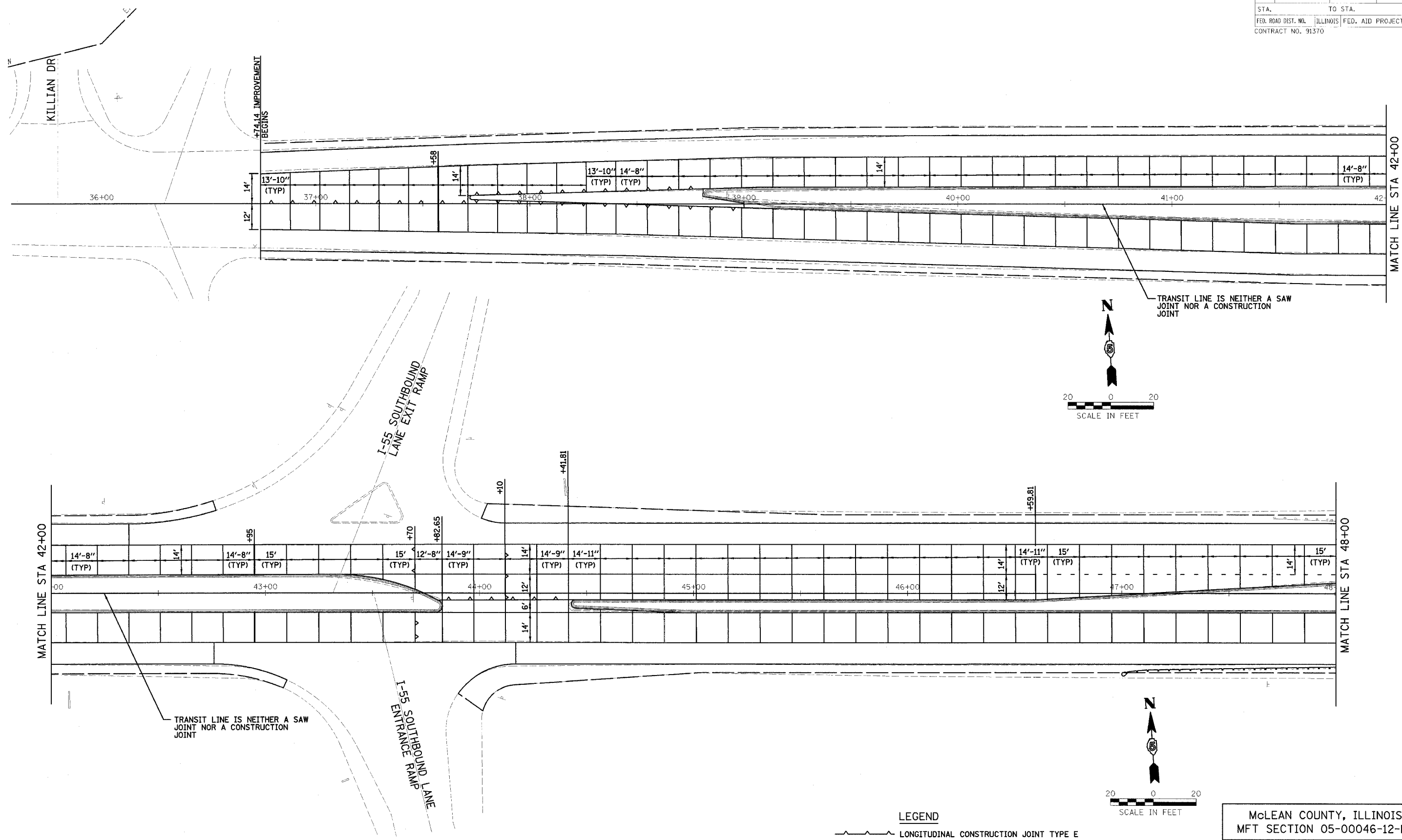


MCLEAN COUNTY, ILLINOIS
MFT SECTION 05-00046-12-RP

STAGE CONSTRUCTION PLAN
STAGE V

DRAWN BY MAL		FILE NO. 24-7687
DATE 12/06/06	3700 McGraw Drive Bloomington, Illinois 61704 309.888-8488 / fax 309.888-1071	BOOK NO. 2416
CHECKED BY RGD		SHEET NO. 18 OF 32

F.A.S. RTE.	SECTION	COUNTY	TOTAL SHEETS	SHEET NO.
473	05-00046-12-RP	McLEAN	32	19
STA.	TO STA.			
FED. ROAD DIST. NO.	ILLINOIS	FED. AID PROJECT		
CONTRACT NO. 91370				



TRANSIT LINE IS NEITHER A SAW JOINT NOR A CONSTRUCTION JOINT

TRANSIT LINE IS NEITHER A SAW JOINT NOR A CONSTRUCTION JOINT

LEGEND

- LONGITUDINAL CONSTRUCTION JOINT TYPE E OR TIED TRANSVERSE CONSTRUCTION JOINT TYPE D
- SAWED TRANSVERSE JOINT TYPE C
- 1" EXPANSION JOINT W/ DOWEL BARS

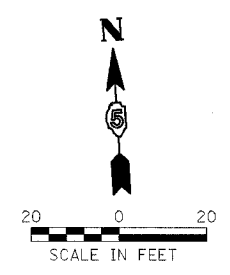
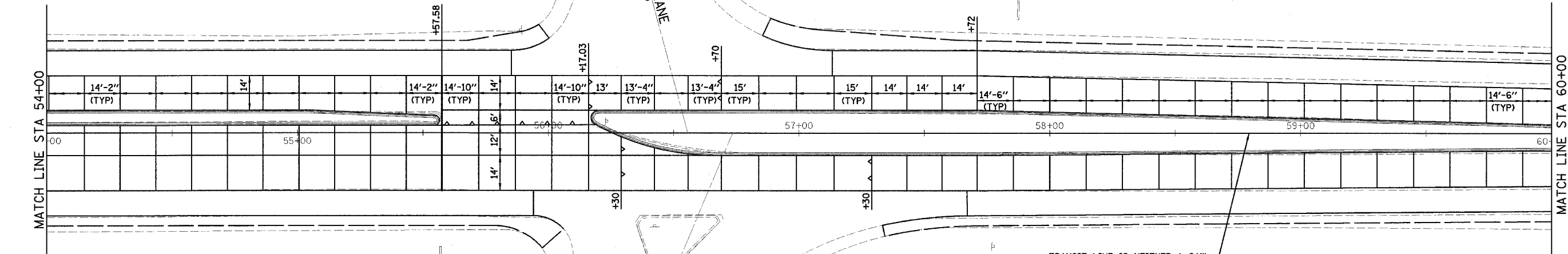
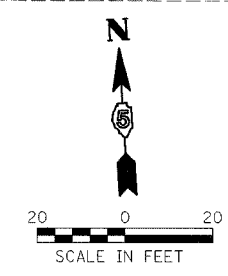
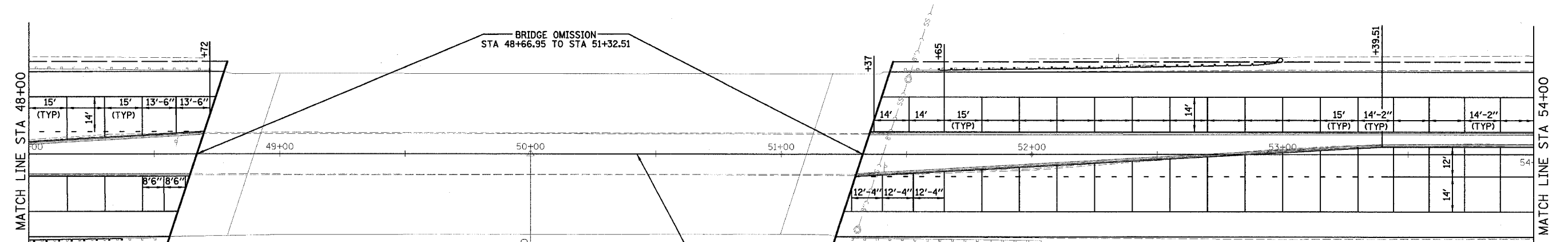
NOTE: NO LOAD TRANSFER ASSEMBLIES ARE REQUIRED AT SAWED TRANSVERSE CONTRACTION JOINTS.

McLEAN COUNTY, ILLINOIS
MFT SECTION 05-00046-12-RP

SAW JOINT DETAIL PLAN

DRAWN BY MAL		FILE NO. 24-7687
DATE 12/06/06		BOOK NO. 2416
CHECKED BY RGD	2700 McGraw Drive Bloomington, Illinois 61704 800.888.8438 / fax 800.888.1871	SHEET NO. 19 OF 32

F.A.S. RTE.	SECTION	COUNTY	TOTAL SHEETS	SHEET NO.
473	05-00046-12-RP	McLEAN	32	20
STA.		TO STA.		
FED. ROAD DIST. NO.		ILLINOIS FED. AID PROJECT		
CONTRACT NO. 91370				



- LEGEND**
- LONGITUDINAL CONSTRUCTION JOINT TYPE E OR TIED TRANSVERSE CONSTRUCTION JOINT TYPE D
 - SAWED TRANSVERSE JOINT TYPE C
 - 1" EXPANSION JOINT W/ DOWEL BARS

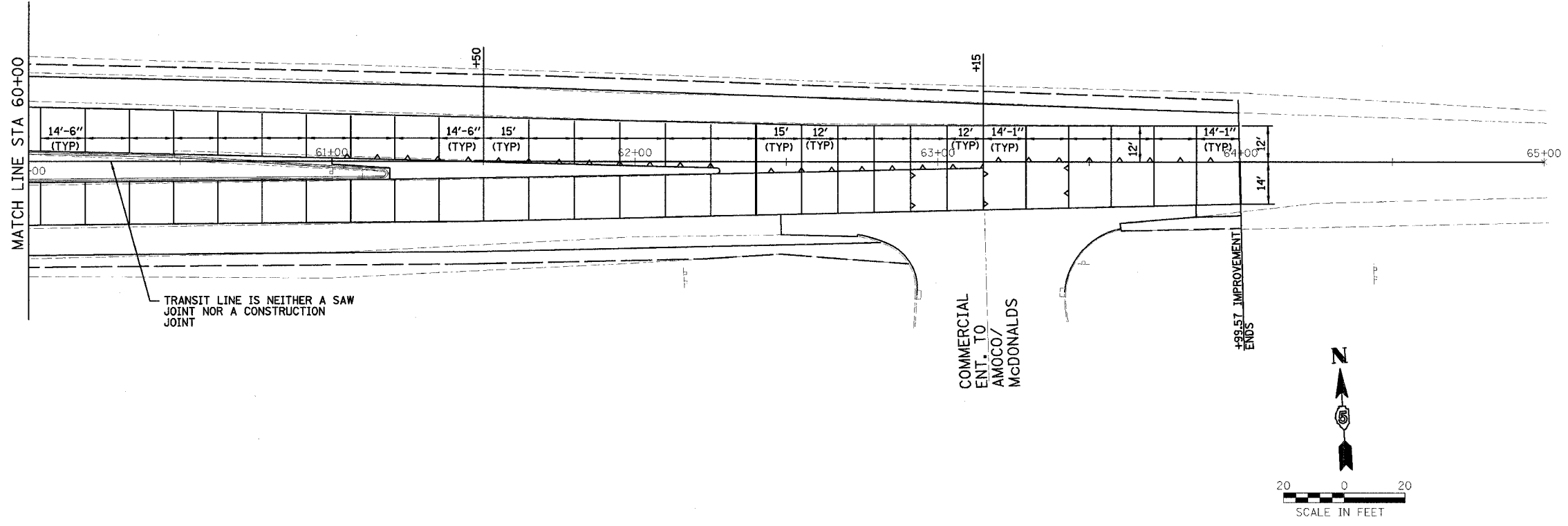
NOTE: NO LOAD TRANSFER ASSEMBLIES ARE REQUIRED AT SAWED TRANSVERSE CONTRACTION JOINTS.

McLEAN COUNTY, ILLINOIS
MFT SECTION 05-00046-12-RP

SAW JOINT DETAIL PLAN

DRAWN BY MAL		FILE NO. 24-7687
DATE 12/06/06		BOOK NO. 2416
CHECKED BY RGD	2700 McGraw Drive Bloomington, Illinois 61704 309.833-8435 / fax 309.833-1871	SHEET NO. 20 OF 32

F.A.S. RTE.	SECTION	COUNTY	TOTAL SHEETS	SHEET NO.
473	05-00046-12-RP	McLEAN	32	21
STA.	TO STA.			
FED. ROAD DIST. NO. ILLINOIS FED. AID PROJECT				
CONTRACT NO. 91370				



LEGEND

- LONGITUDINAL CONSTRUCTION JOINT TYPE E OR TIED TRANSVERSE CONSTRUCTION JOINT TYPE D
- SAWED TRANSVERSE JOINT TYPE C
- 1" EXPANSION JOINT W/ DOWEL BARS

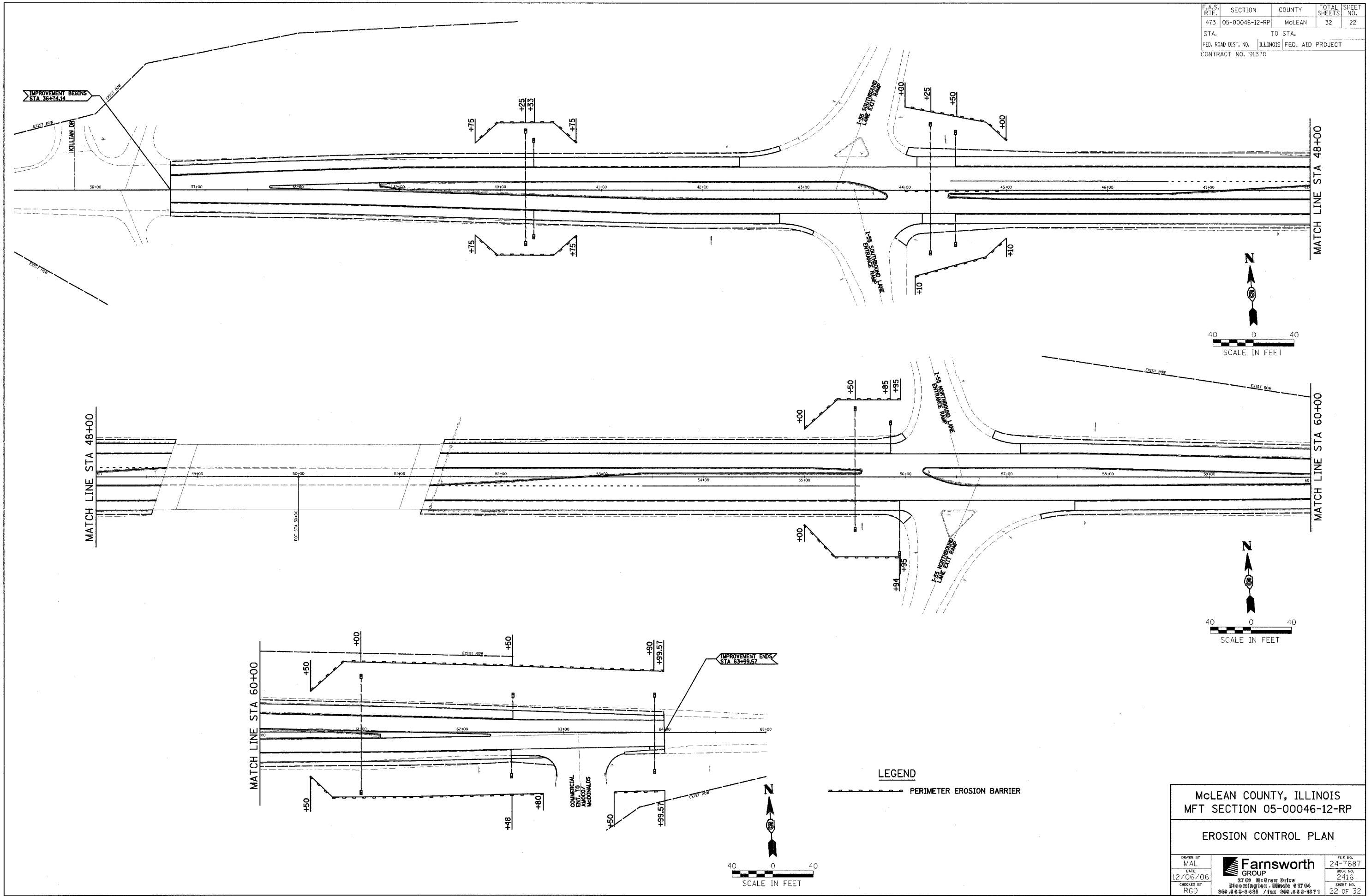
NOTE: NO LOAD TRANSFER ASSEMBLIES ARE REQUIRED AT SAWED TRANSVERSE CONTRACTION JOINTS.

McLEAN COUNTY, ILLINOIS
MFT SECTION 05-00046-12-RP

SAW JOINT DETAIL PLAN

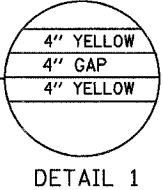
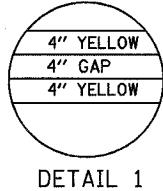

DRAWN BY MAL	 Farnsworth GROUP 3700 McGraw Drive Bloomington, Illinois 61704 800.898.8425 / Fax 800.898.1871	FILE NO. 24-7687
DATE 12/06/06		BOOK NO. 2416
CHECKED BY RCD		SHEET NO. 21 OF 32

F.A.S. RTE.	SECTION	COUNTY	TOTAL SHEETS	SHEET NO.
473	05-00046-12-RP	McLEAN	32	22
STA.		TO STA.		
FED. ROAD DIST. NO.		ILLINOIS FED. AID PROJECT		
CONTRACT NO. 91370				



McLEAN COUNTY, ILLINOIS		MFT SECTION 05-00046-12-RP	
EROSION CONTROL PLAN			
DRAWN BY MAL DATE 12/06/06 CHECKED BY RGD	 Farnsworth GROUP 2700 McGraw Drive Bloomington, Illinois 61704 309.882-8436 / fax 309.882-1871	FEE NO. 24-7687 BOOK NO. 2416 SHEET NO. 22 OF 32	

F.A.S. RTE.	SECTION	COUNTY	TOTAL SHEETS	SHEET NO.
473	05-00046-12-RP	McLEAN	32	23
STA.	TO STA.			
FED. ROAD DIST. NO.	ILLINOIS	FED. AID PROJECT		
CONTRACT NO. 91370				



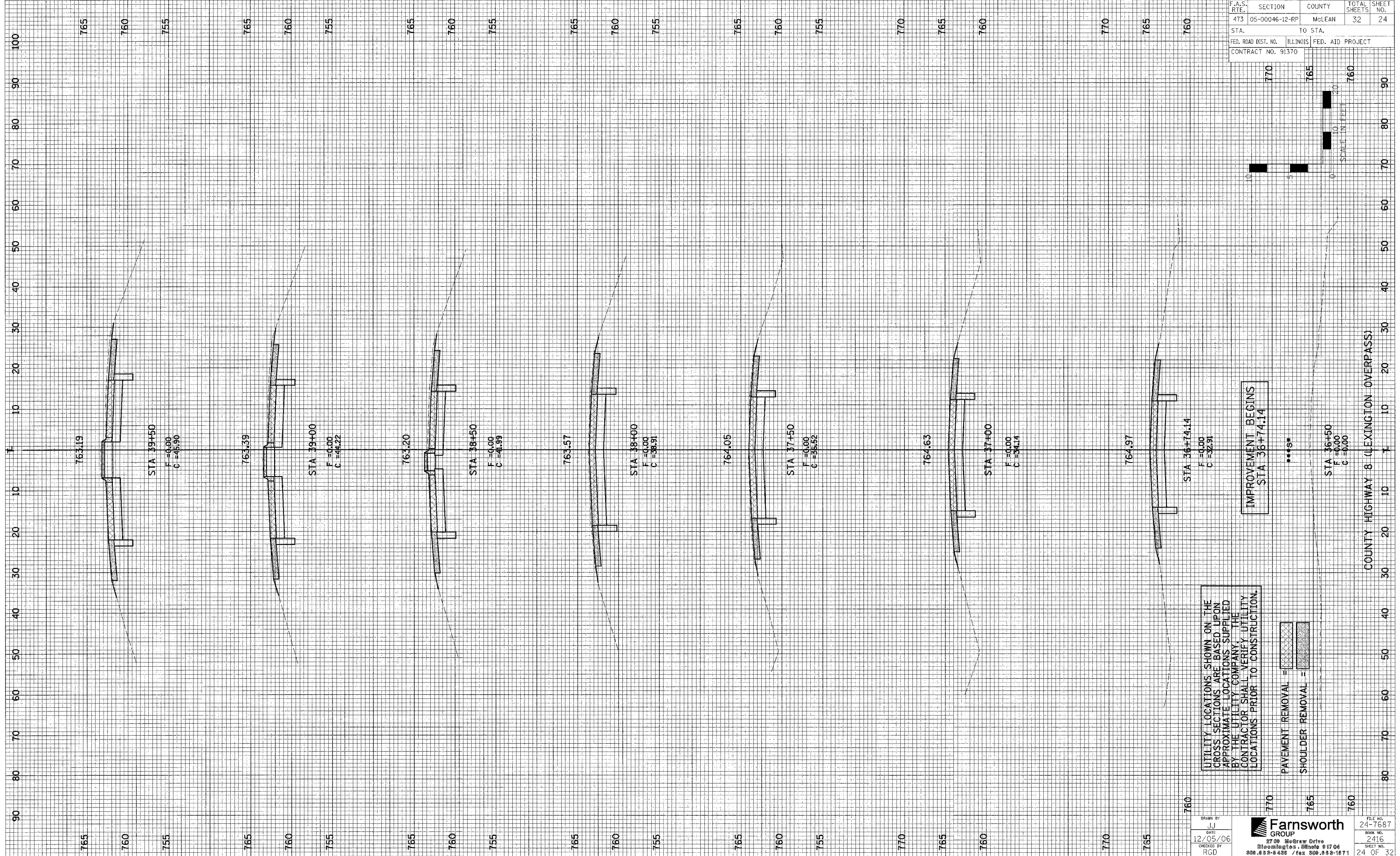
- LEGEND
- ① YELLOW PAINT PAVEMENT MARKING - 4" SOLID
 - ② WHITE PAINT PAVEMENT MARKING LINE - 4" SOLID
 - ③ WHITE PAINT MARKING LINE - 8" SOLID, 2' LONG, 6' GAP
 - ④ WHITE PAINT PAVEMENT MARKING SYMBOL (LARGE SIZE)
 - ⑤ WHITE PAINT PAVEMENT MARKING LINE - 8"
 - ⑥ WHITE PAINT PAVEMENT MARKING LINE - 24" SOLID

* IF PAVEMENT MARKINGS AT I-55 RAMP ARE REMOVED OR RELOCATED, THEY SHALL BE REPLACED IN THEIR ORIGINAL LOCATION. THIS WORK WILL BE PAID FOR USING THE VARIOUS PAVEMENT MARKING PAY ITEMS.

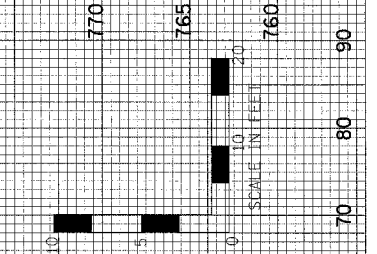
McLEAN COUNTY, ILLINOIS
MFT SECTION 05-00046-12-RP

PAVEMENT MARKING PLAN

DRAWN BY MAL	<p>Farnsworth GROUP 3709 McGraw Drive Bloomington, Illinois 61704 309.883-4435 / Fax 309.883-1871</p>	FILE NO. 24-7687
DATE 12/06/06		BOOK NO. 2416
CHECKED BY RGD		SHEET NO. 23 OF 32



F.A.S. SECTION	COUNTY	TOTAL SHEETS	SHEET NO.
473 05-00046-12-RP	McLEAN	32	24
STA. TO STA.	ILLINOIS FED. AID PROJECT		
FED. ROAD DIST. NO.	CONTRACT NO. 91370		



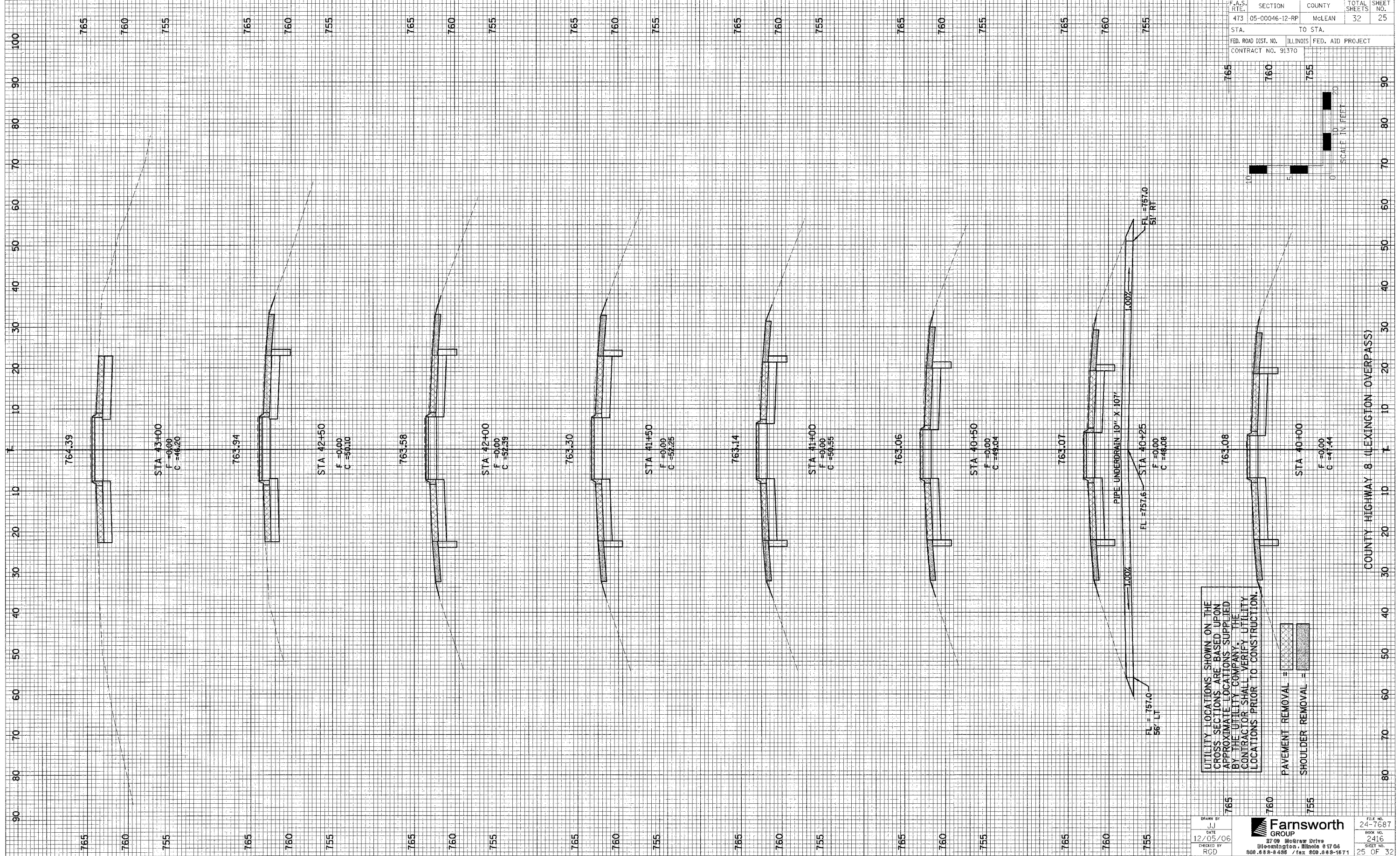
UTILITY LOCATIONS SHOWN ON THE CROSS SECTIONS ARE BASED UPON APPROXIMATE LOCATIONS SUPPLIED BY THE UTILITY COMPANY. THE CONTRACTOR SHALL VERIFY UTILITY LOCATIONS PRIOR TO CONSTRUCTION.

PAVEMENT REMOVAL = [diagonal hatching symbol]
 SHOULDER REMOVAL = [cross-hatching symbol]

IMPROVEMENT BEGINS
 STA 36+74.14
 ***S**

DRAWN BY JJ DATE 12/05/06 CHECKED BY RGD	Farnsworth GROUP 8700 McGraw Drive Bloomington, Illinois 61706 309.833-6425 / fax 309.833-1871	FILE NO. 24-7687 BOOK NO. 2416 SHEET NO. 24 OF 32
---	--	--

F.A.S. RTE.	SECTION	COUNTY	TOTAL SHEETS	SHEET NO.
473	05-00046-12-RP	MCLEAN	32	25
STA.	TO STA.			
FED. ROAD DIST. NO.	ILLINOIS FED. AID PROJECT			
CONTRACT NO. 91370				

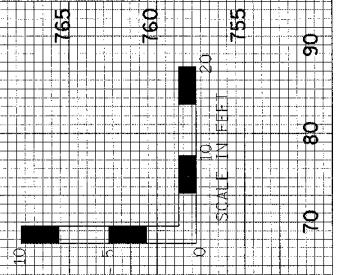
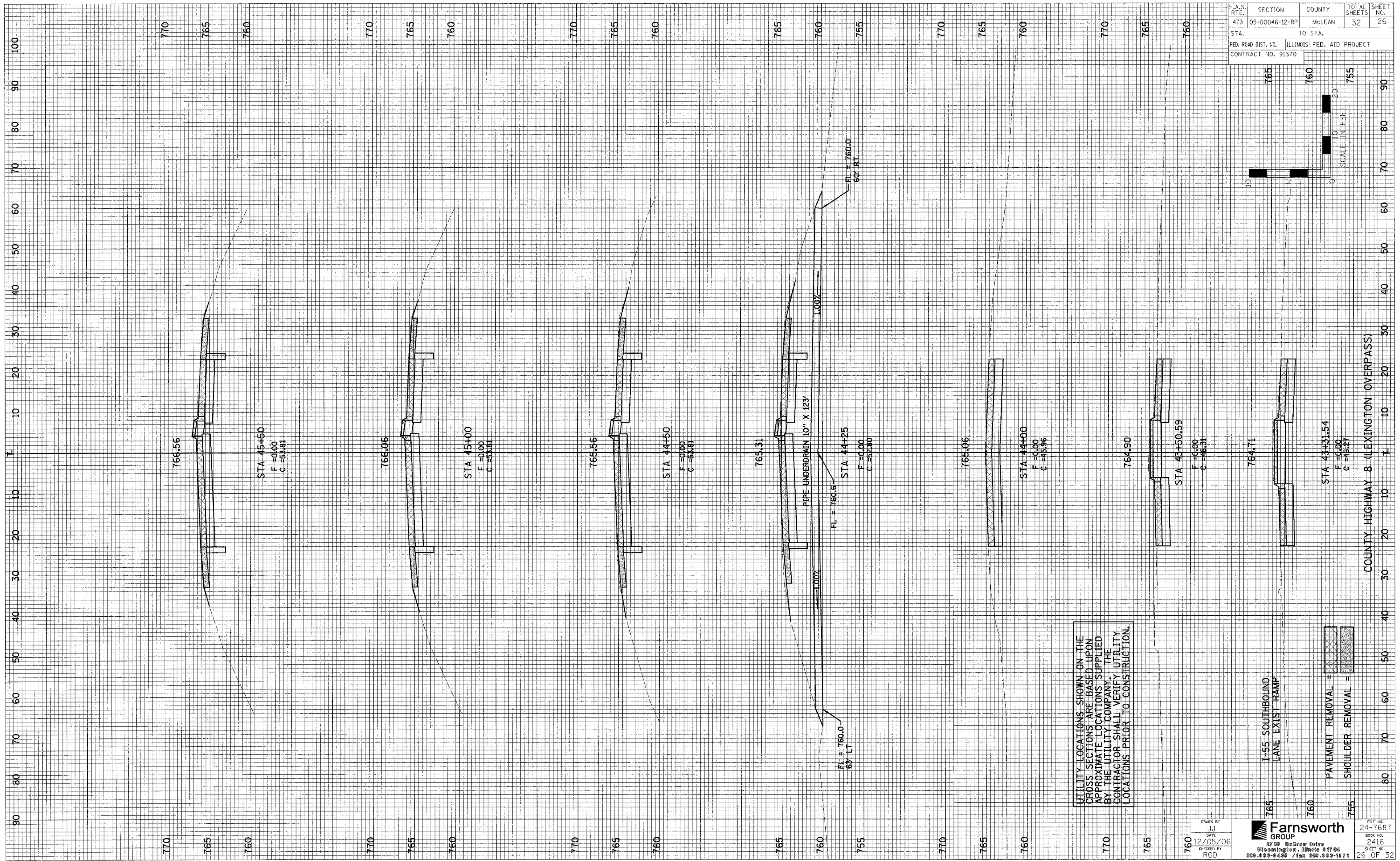


UTILITY LOCATIONS SHOWN ON THE CROSS SECTIONS ARE BASED UPON APPROXIMATE LOCATIONS SUPPLIED BY THE UTILITY COMPANY. THE CONTRACTOR SHALL VERIFY UTILITY LOCATIONS PRIOR TO CONSTRUCTION.

PAVEMENT REMOVAL = [Cross-hatched pattern]
 SHOULDER REMOVAL = [Solid black pattern]

DRAWN BY JJ	DATE 12/05/06	CHECKED BY RGD	FILE NO. 24-7687
		BOOK NO. 2416	SHEET NO. 25 OF 32
3709 McGraw Drive Bloomington, Illinois 61704 309.688-4488 / fax 309.688-1671			

F.A.S. RTE.	SECTION	COUNTY	TOTAL SHEETS	SHEET NO.
473	05-00046-12-RP	McLEAN	32	26
STA.	TO STA.			
FED. ROAD DIST. NO.			ILLINOIS FED. AID PROJECT	
CONTRACT NO. 91370				



UTILITY LOCATIONS SHOWN ON THE CROSS SECTIONS ARE BASED UPON APPROXIMATE LOCATIONS SUPPLIED BY THE UTILITY COMPANY. THE CONTRACTOR SHALL VERIFY UTILITY LOCATIONS PRIOR TO CONSTRUCTION.

I-55 SOUTHBOUND LANE EXIST RAMP

PAVEMENT REMOVAL = [Pattern]

SHOULDER REMOVAL = [Pattern]

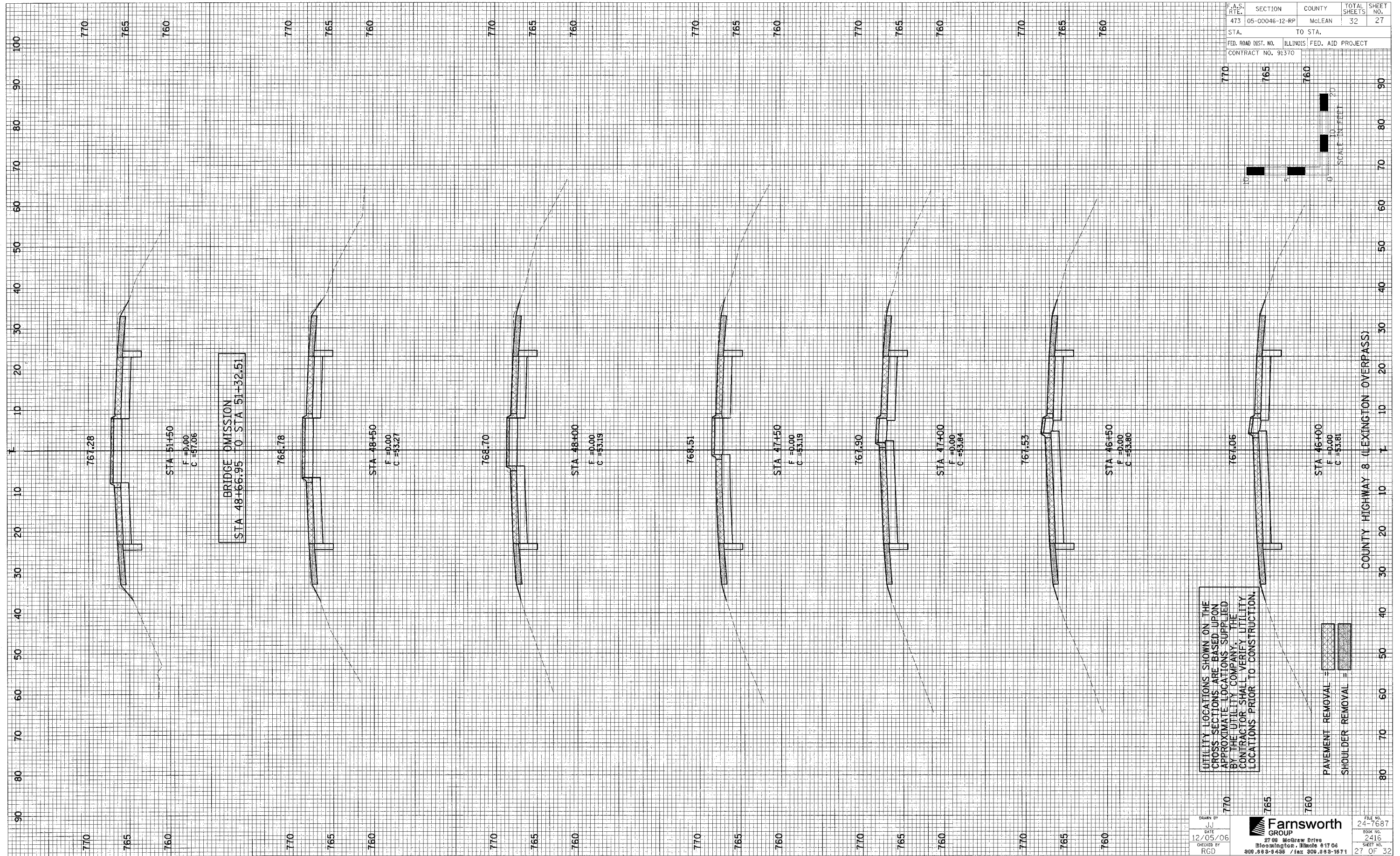
DRAWN BY: JJ
DATE: 12/05/06
CHECKED BY: RGD

Farnsworth GROUP
2700 SieGraw Drive
Bloomington, Illinois 61706
800.888.8488 / fax 309.898.1671

FILE NO. 24-7687
BOOK NO. 2416
SHEET NO. 26 OF 32

COUNTY HIGHWAY 8 (LEXINGTON OVERPASS)

F.A.S. RTE.	SECTION	COUNTY	TOTAL SHEETS	SHEET NO.
473	05-00046-12-RP	McLEAN	32	27
STA.	TO STA.			
FED. ROAD DIST. NO.	ILLINOIS FED. AID PROJECT			
CONTRACT NO. 91370				



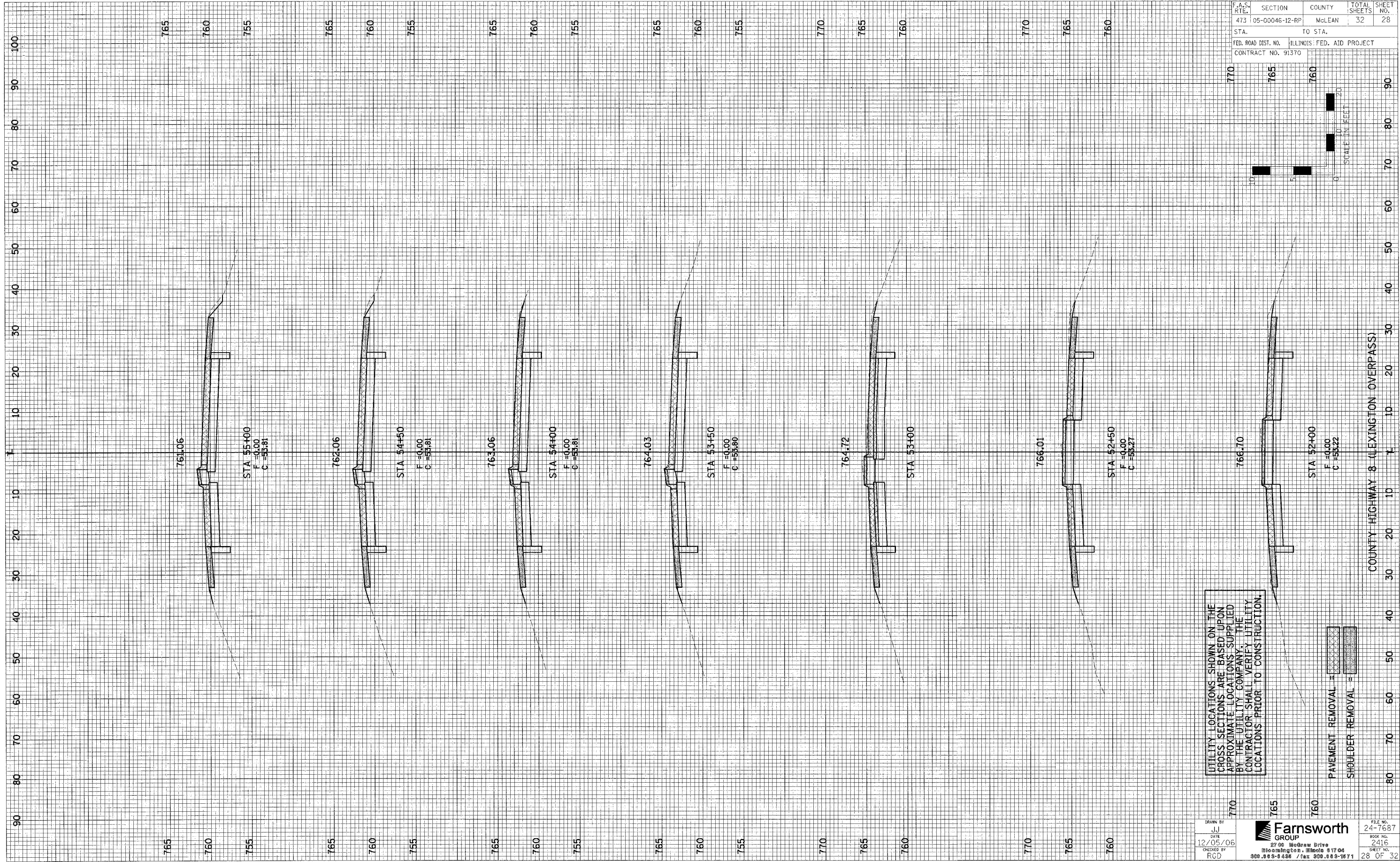
BRIDGE OMISSION
STA 48+66.95 TO STA 51+32.51

UTILITY LOCATIONS SHOWN ON THE CROSS SECTIONS ARE BASED UPON APPROXIMATE LOCATIONS SUPPLIED BY THE UTILITY COMPANY. THE CONTRACTOR SHALL VERIFY UTILITY LOCATIONS PRIOR TO CONSTRUCTION.

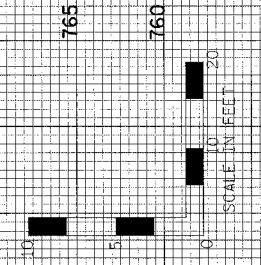
PAVEMENT REMOVAL = [hatched pattern]
SHOULDER REMOVAL = [stippled pattern]

DRAWN BY JL	FILE NO. 24-7687
CHECKED BY RGD	DATE 12/05/06
2709 McBrew Drive Bloomington, Illinois 61704 309.593-9435 / fax 309.593-1571	
27 OF 32	

COUNTY HIGHWAY 8 (LEXINGTON OVERPASS)



F.A.S. RTE.	SECTION	COUNTY	TOTAL SHEETS	SHEET NO.
473	05-00046-12-RP	McLEAN	32	28
STA.	TO STA.			
FED. ROAD DIST. NO. ILLINOIS FED. AID PROJECT				
CONTRACT NO. 91370				



UTILITY LOCATIONS SHOWN ON THE CROSS SECTIONS ARE BASED UPON APPROXIMATE LOCATIONS SUPPLIED BY THE UTILITY COMPANY. THE CONTRACTOR SHALL VERIFY UTILITY LOCATIONS PRIOR TO CONSTRUCTION.

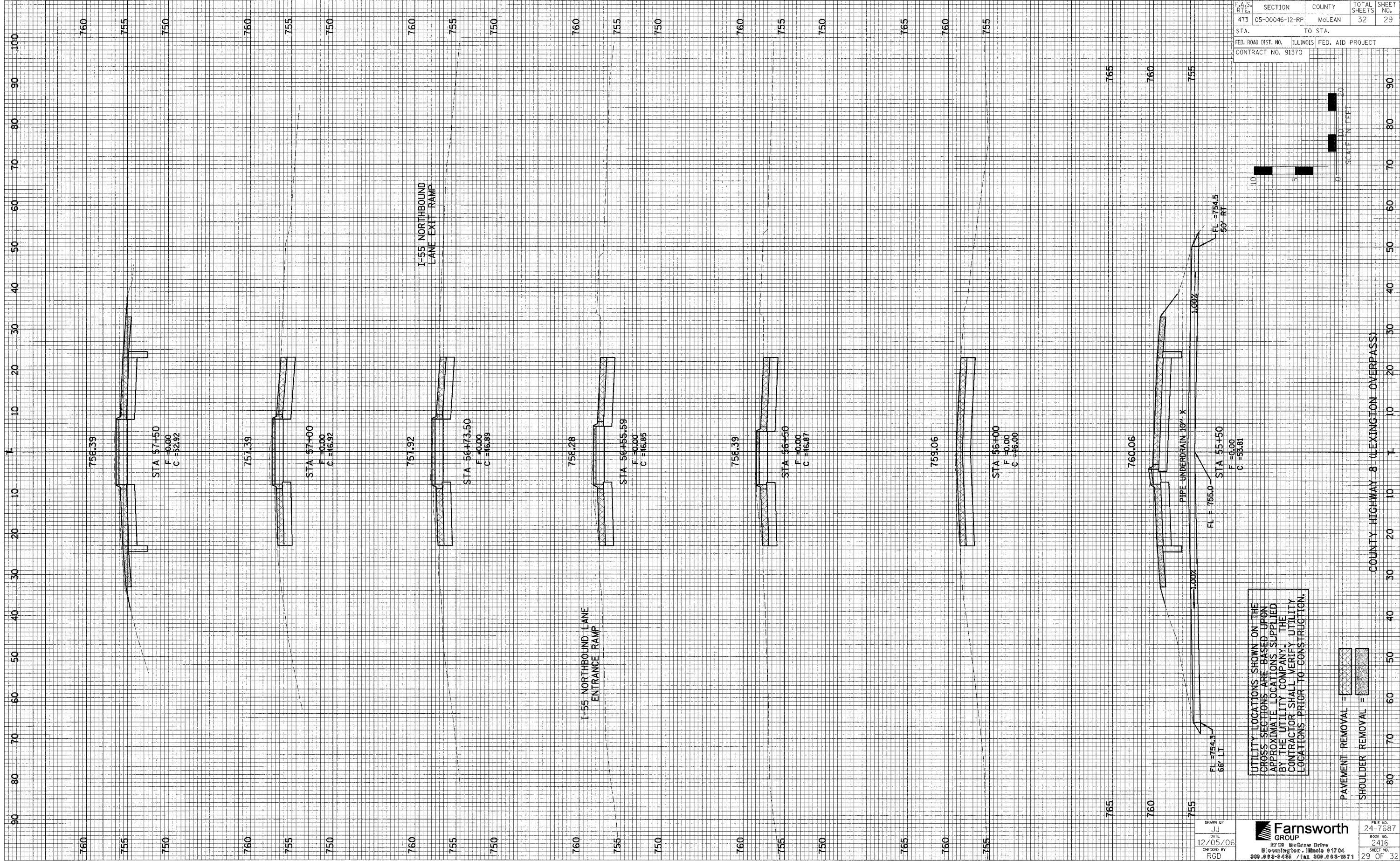
PAVEMENT REMOVAL = [hatched pattern]

SHOULDER REMOVAL = [stippled pattern]

DRAWN BY	JU	FILE NO.	24-7687
DATE	12/05/06	BOOK NO.	2416
CHECKED BY	RGD	SHEET NO.	28 OF 32
		3700 Madaw Drive Bloomington, Illinois 61704 309.883-8436 / fax 309.883-1671	

COUNTY HIGHWAY 8 (LEXINGTON OVERPASS)

F.A.S. No.	SECTION	COUNTY	TOTAL SHEETS	SHEET NO.
473	05-00046-12-RP	McLEAN	32	29
STA.	TO STA.			
FED. ROAD DIST. NO.		ILLINOIS	FED. AID PROJECT	
CONTRACT NO. 91370				



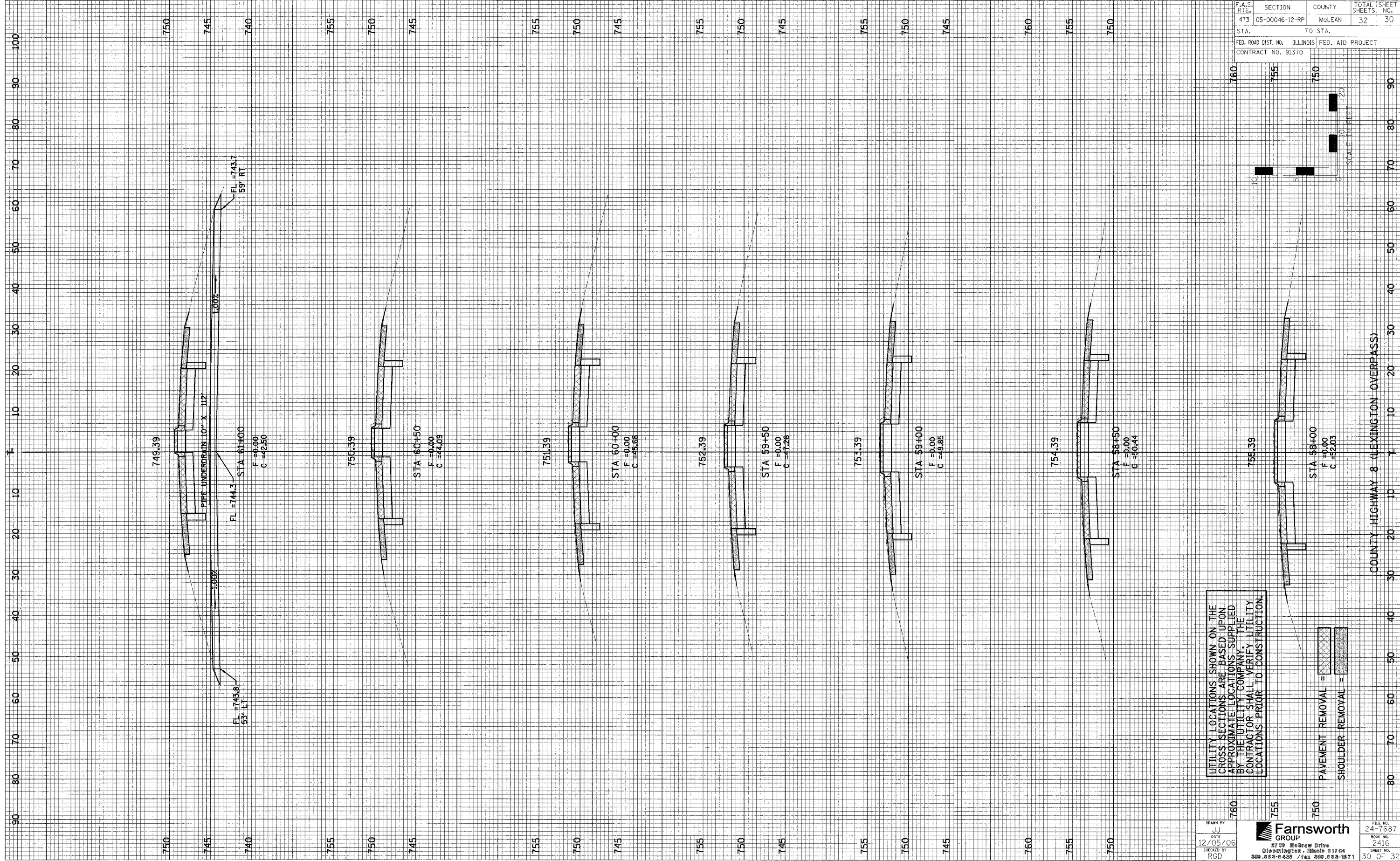
UTILITY LOCATIONS SHOWN ON THE CROSS SECTIONS ARE BASED UPON APPROXIMATE LOCATIONS SUPPLIED BY THE UTILITY COMPANY. THE CONTRACTOR SHALL VERIFY UTILITY LOCATIONS PRIOR TO CONSTRUCTION.

PAVEMENT REMOVAL = [Hatched Box]
 SHOULDER REMOVAL = [Solid Grey Box]

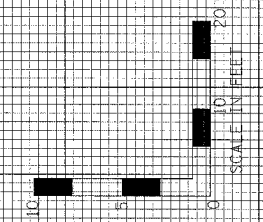
DRAWN BY
 JJ
 DATE
 12/05/06
 CHECKED BY
 RCD

Farnsworth GROUP
 3700 McGraw Drive
 Bloomington, Illinois 61706
 309.892-2485 / fax 309.892-1871

FILE NO.
 24-7687
 BOOK NO.
 2416
 SHEET NO.
 29 OF 32



F.A.S. R.I.E.	SECTION	COUNTY	TOTAL SHEETS	SHEET NO.
473	05-00046-12-RP	McLEAN	32	30
STA.	TO STA.			
FED. ROAD DIST. NO.	ILLINOIS	FED. AID PROJECT		
CONTRACT NO. 91370				

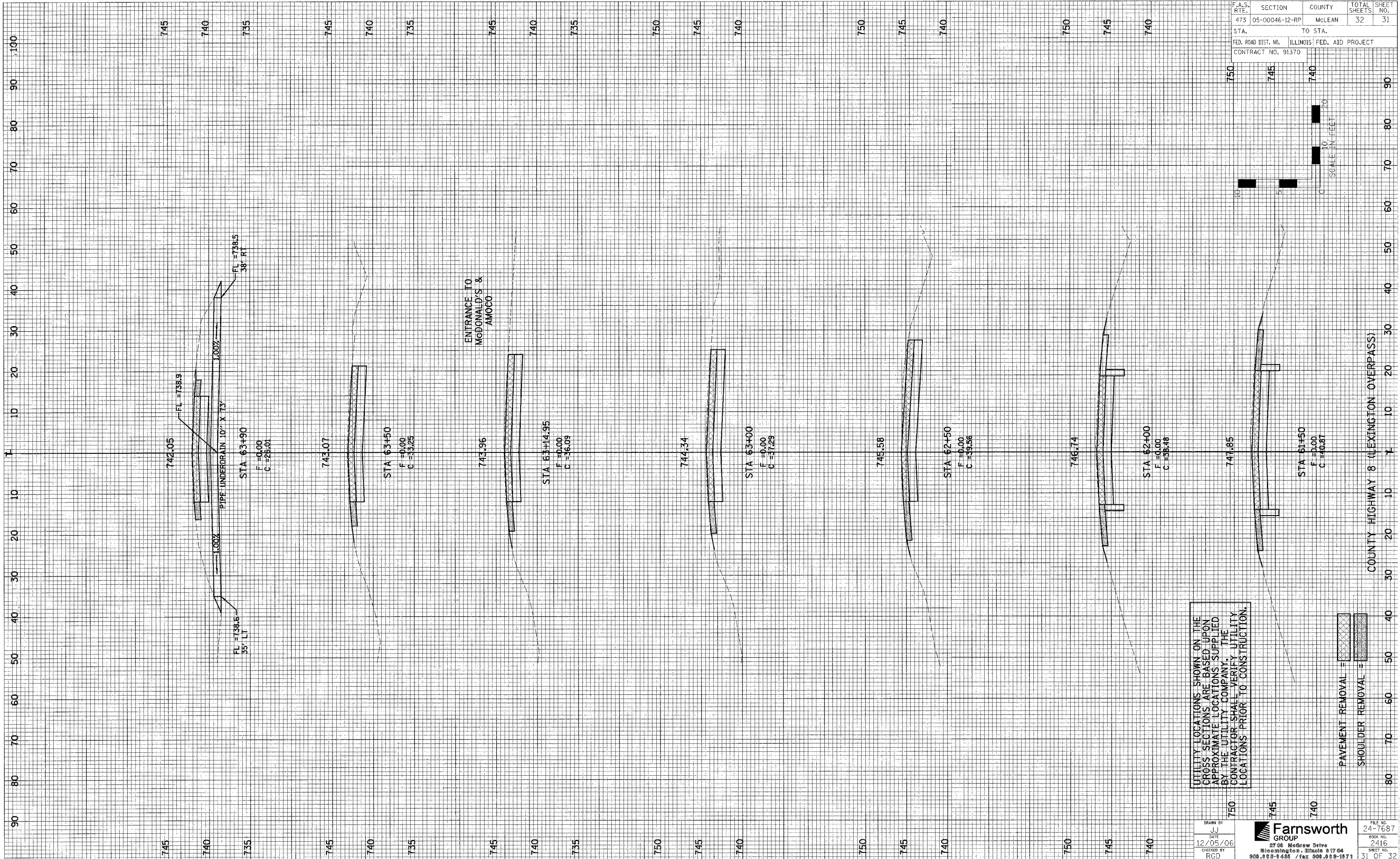


UTILITY LOCATIONS SHOWN ON THE CROSS SECTIONS ARE BASED UPON APPROXIMATE LOCATIONS SUPPLIED BY THE UTILITY COMPANY. THE CONTRACTOR SHALL VERIFY UTILITY LOCATIONS PRIOR TO CONSTRUCTION.

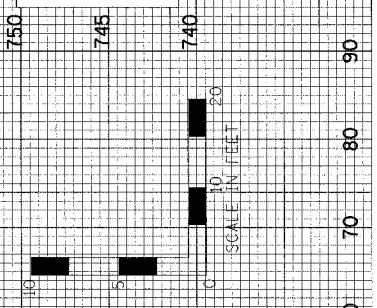
PAVEMENT REMOVAL = [Hatched Box]
 SHOULDER REMOVAL = [Cross-hatched Box]

760	755	750	FILE NO.	24-7687
760	755	750	BOOK NO.	2416
760	755	750	SHEET NO.	30 OF 32
760	755	750	DATE	12/05/06
760	755	750	DRAWN BY	JJ
760	755	750	CHECKED BY	RGD
760	755	750	Farnsworth GROUP 8700 McGraw Drive Bloomington, Illinois 61706 309.883-8435 / fax 309.883-1971	

COUNTY HIGHWAY 8 (LEXINGTON OVERPASS)




F.A.S. RTE.	SECTION	COUNTY	TOTAL SHEETS	SHEET NO.
473	05-00046-12-RP	McLEAN	32	31
STA.	TO STA.			
FED. ROAD DIST. NO.		ILLINOIS	FED. AID PROJECT	
CONTRACT NO. 91370				



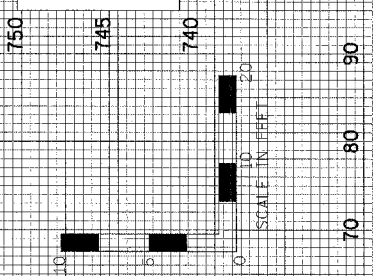
UTILITY LOCATIONS SHOWN ON THE CROSS SECTIONS ARE BASED UPON APPROXIMATE LOCATIONS SUPPLIED BY THE UTILITY COMPANY. THE CONTRACTOR SHALL VERIFY UTILITY LOCATIONS PRIOR TO CONSTRUCTION.

PAVEMENT REMOVAL = [Hatched Pattern]
 SHOULDER REMOVAL = [Cross-hatched Pattern]

DRAWN BY JJ DATE 12/05/06 CHECKED BY RGO	Farnsworth GROUP 2708 McGraw Drive Wilmington, Illinois 61704 800.800-8488 / fax 800.800-1671	FILE NO. 24-7687 BOOK NO. 2416 SHEET NO. 31 OF 32
---	--	--



F.A.S. RTE.	SECTION	COUNTY	TOTAL SHEETS	SHEET NO.
473	05-00046-12-RP	McLEAN	32	32
STA.	TO STA.			
FED. ROAD DIST. NO.	ILLINOIS	FED. AID PROJECT		
CONTRACT NO. 91370				



UTILITY LOCATIONS SHOWN ON THE CROSS SECTIONS ARE BASED UPON APPROXIMATE LOCATIONS SUPPLIED BY THE UTILITY COMPANY. THE CONTRACTOR SHALL VERIFY UTILITY LOCATIONS PRIOR TO CONSTRUCTION.

PAVEMENT REMOVAL = [hatched pattern]
 SHOULDER REMOVAL = [stippled pattern]

755	750	745	740
DRAWN BY JJ	DATE 12/05/06		
CHECKED BY RGD		2700 McGraw Drive Bloomington, Illinois 61706 800.883-8838 / fax 800.883-1871	FILE NO. 24-7687 BOOK NO. 2416 SHEET NO. 32 OF 32