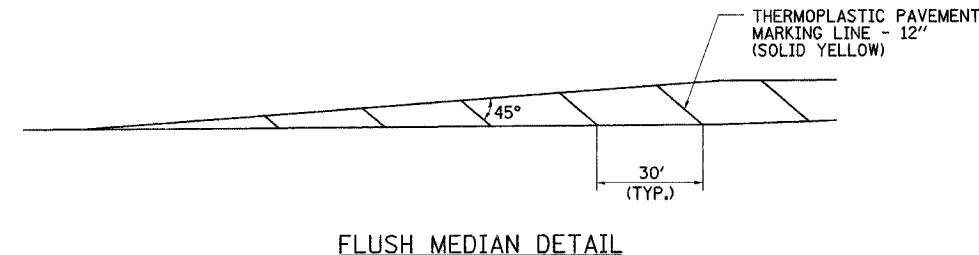
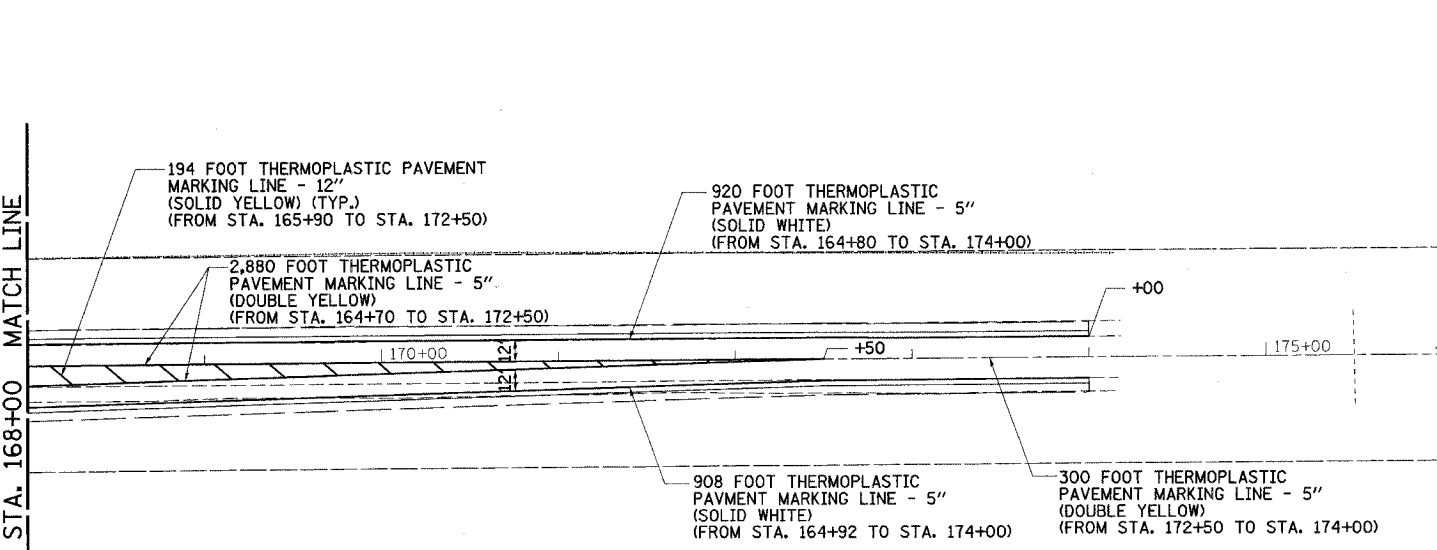
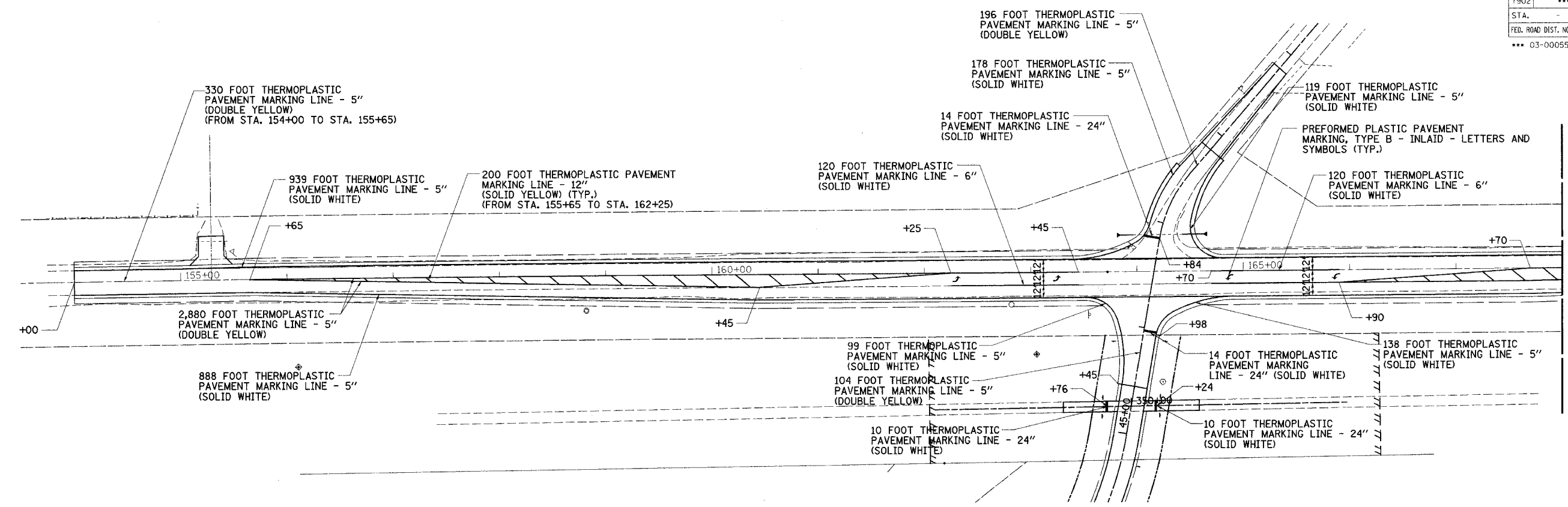
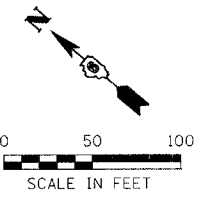


F.A.U. RTE.	SECTION	COUNTY	TOTAL SHEETS	SHEET NO.
7902	***	CHRISTIAN	67	27
STA. -		TO STA. -		
FED. ROAD DIST. NO. - ILLINOIS FED. AID PROJECT				
*** 03-00055-00-FP				



NOTE: SEE PAVEMENT MARKING SCHEDULE FOR DETAILED LOCATION INFORMATION FOR PAVEMENT MARKINGS.

ILLINOIS DEPARTMENT OF TRANSPORTATION
STRIPING PLAN
 CITY OF TAYLORVILLE
 EAST SUNSET DRIVE
 IMPROVEMENTS

REVISIONS	
NAME	DATE
GSJ	6/12/06

SCALE: VERT. 1" = 50'
 HORIZ. 1" = 50'
 DATE: 5/29/03

DRAWN BY: BISHOP
 DESIGNED BY: COLBROOK
 CHECKED BY: COLBROOK

GREENE & BRADFORD, INC.
 OF SPRINGFIELD

COMPUTER FILE NO.
 02159STRIP

PROJECT 02159
 06/12/06-GSJ

DESIGN		
INT.	DATE	REASON

PLOTS & CHECKS			
INT.	DATE	NO.	REASON

FILE NAME = J:\02159\DRAWINGS\02159STRIP.PLOT
 PLOT SCALE = 1" = 50'
 PLOT TIME = 11:35:57 AM
 OPERATOR = gregm

CHECKS		
INT.	DATE	REASON