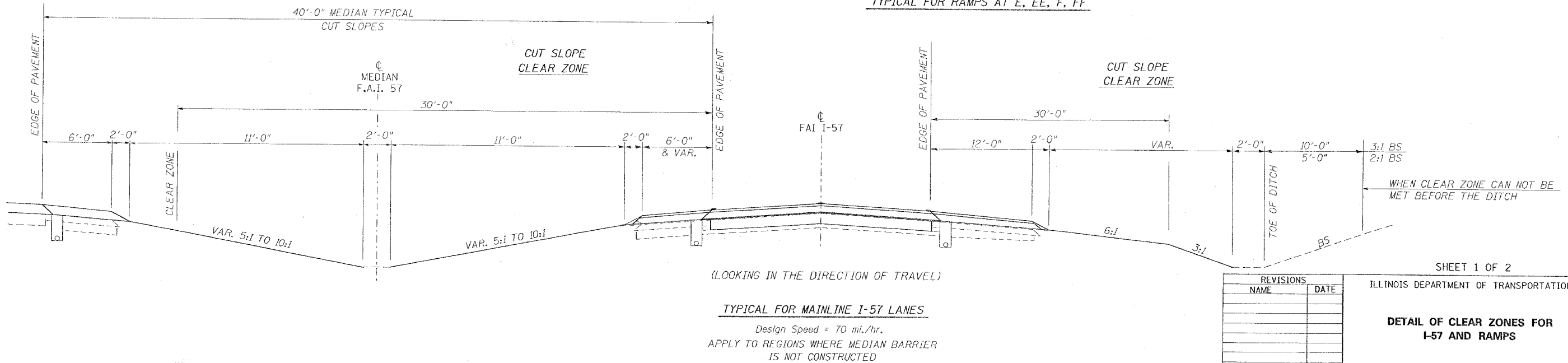
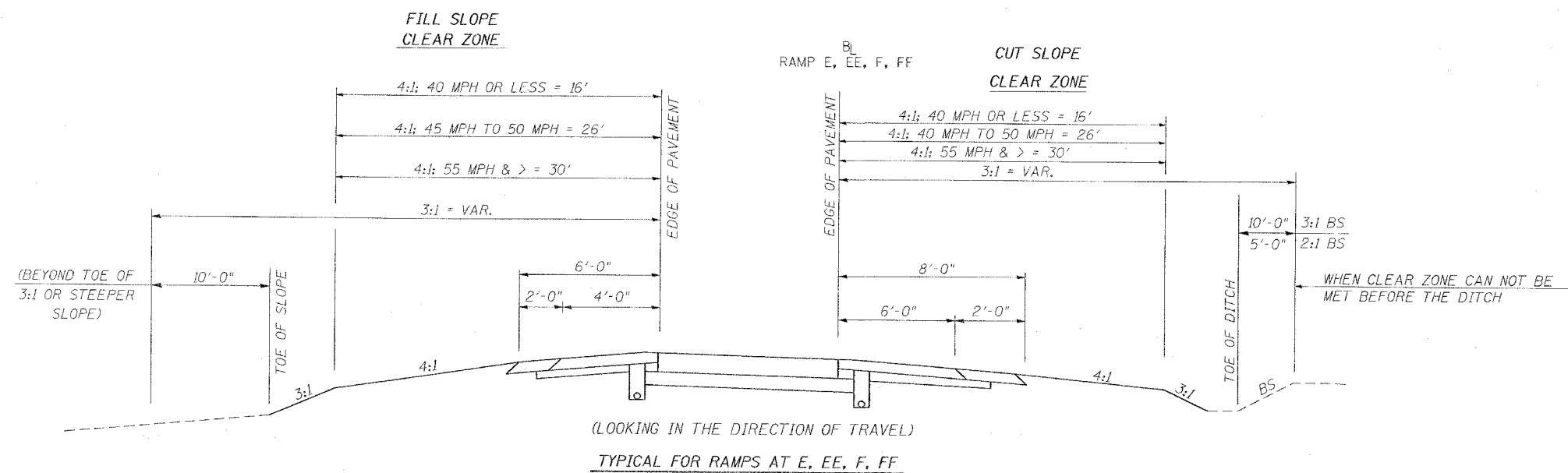
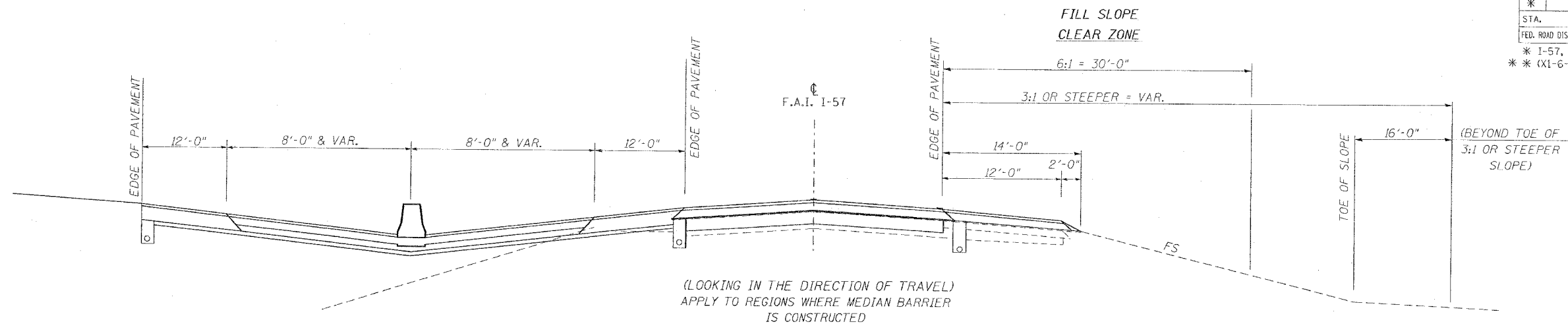


F.A. RTE.	SECTION	COUNTY	TOTAL SHEETS	SHEET NO.
*	**	WILLIAMSON	917	101

STA.	TO STA.
FED. ROAD DIST. NO.	ILLINOIS FED. AID PROJECT

* I-57, & OLD IL 13 (FAU 9629)
 ** (X1-6-2)VB-2, (X1-6)HBK-2



Design Speed = 70 mi./hr.
 APPLY TO REGIONS WHERE MEDIAN BARRIER IS NOT CONSTRUCTED

REVISIONS	
NAME	DATE

SHEET 1 OF 2
 ILLINOIS DEPARTMENT OF TRANSPORTATION
DETAIL OF CLEAR ZONES FOR I-57 AND RAMPS
 SCALE: VERT. NONE
 HORIZ. DATE
 DRAWN BY CNH
 CHECKED BY

PLOT DATE = 10/7/2006
 PLOT SCALE = 1/8" = 1'-0"
 USER NAME = hroden