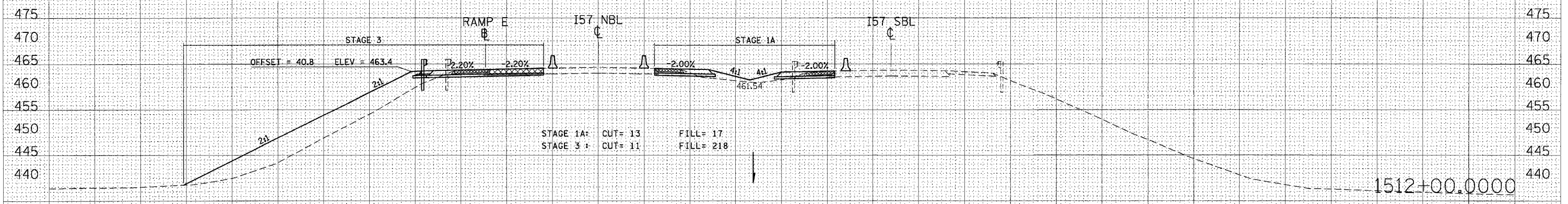
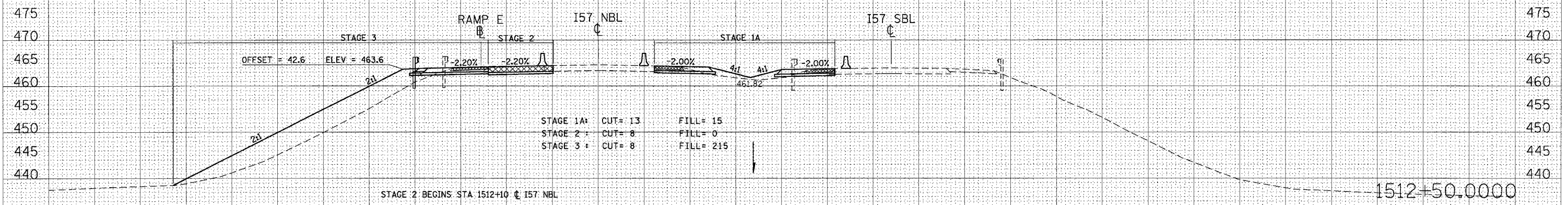
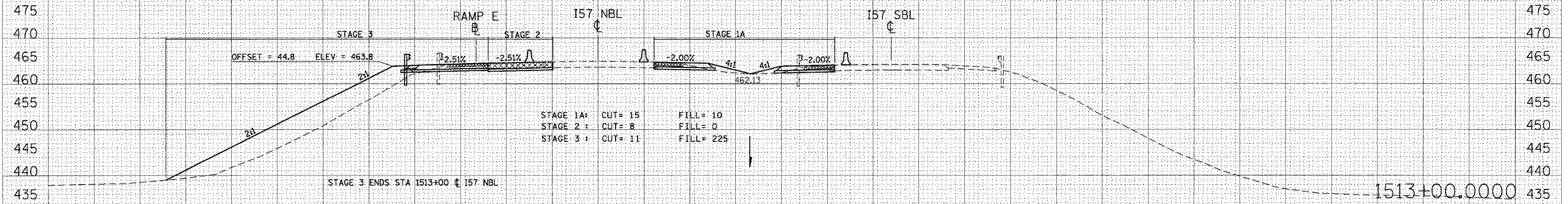


F.A. RTE.	SECTION	COUNTY	TOTAL SHEETS	SHEET NO.
*	**	WILLIAMSON	917	249
STA. 1512+00.0000 TO STA. 1513+00.0000				
FED. ROAD DIST. NO. ILLINOIS FED. AID PROJECT				
* I-57, & OLD IL 13 (FAU 9629)				
** (X1-6-2)VB-2,(X1-6)HBK-2				



STA 1512+00.0000 TO STA 1513+00.0000 I57 NBL STAGES 1, 1A, 2, & 3

DATE \_\_\_\_\_  
BY \_\_\_\_\_  
SURVEYED \_\_\_\_\_  
PLOTTED \_\_\_\_\_  
NOTE BOOK \_\_\_\_\_  
AREAS CHECKED \_\_\_\_\_  
NO. \_\_\_\_\_

DATE \_\_\_\_\_  
BY \_\_\_\_\_  
ORIGINAL SURVEY \_\_\_\_\_  
PLOTTED \_\_\_\_\_  
NOTE BOOK \_\_\_\_\_  
AREAS CHECKED \_\_\_\_\_  
NO. \_\_\_\_\_

DATE = 10/25/2006  
FILE NAME = 4922082\1013\1512\1512.dwg  
PLOT SCALE = 1/8"=1'-0"  
USER NAME = lavender