

F.A. RTE.	SECTION	COUNTY	TOTAL SHEETS	SHEET NO.
*	**	WILLIAMSON	917	647

STA.	TO STA.
FED. ROAD DIST. NO.	ILLINOIS FED. AID PROJECT
* I-57, & OLD IL 13 (FAU 9629)	
** (X1-6-2)VB-2, (X1-6)HBK-2	

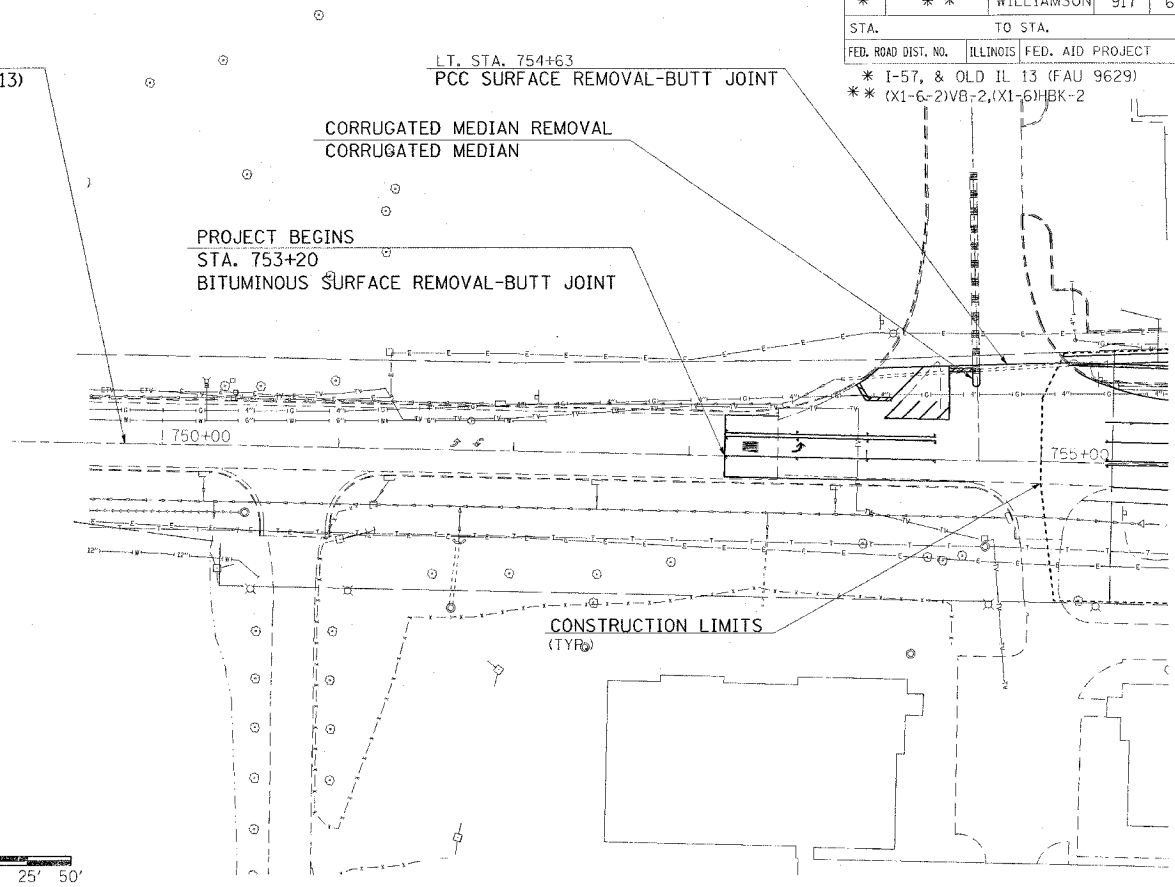
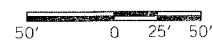
CL FAU 9629  
(OLD IL RTE 13)

LT. STA. 754+63  
PCC SURFACE REMOVAL-BUTT JOINT

CORRUGATED MEDIAN REMOVAL  
CORRUGATED MEDIAN

PROJECT BEGINS  
STA. 753+20  
BITUMINOUS SURFACE REMOVAL-BUTT JOINT


CONSTRUCTION LIMITS  
(TYR)



PLAN	DATE
SURVEYED	
PLOTTED	
NOTE BOOK	
NO.	

PROFILE	DATE
SURVEYED	
PLOTTED	
NOTE BOOK	
NO.	

PLOT DATE = 12/6/2006  
FILE NAME = c:\p\p\meta\98950\98950.dwg  
USER NAME = hanson



OLD IL 13 PLAN- PROFILE STA. 750+00 TO STA. 755+00