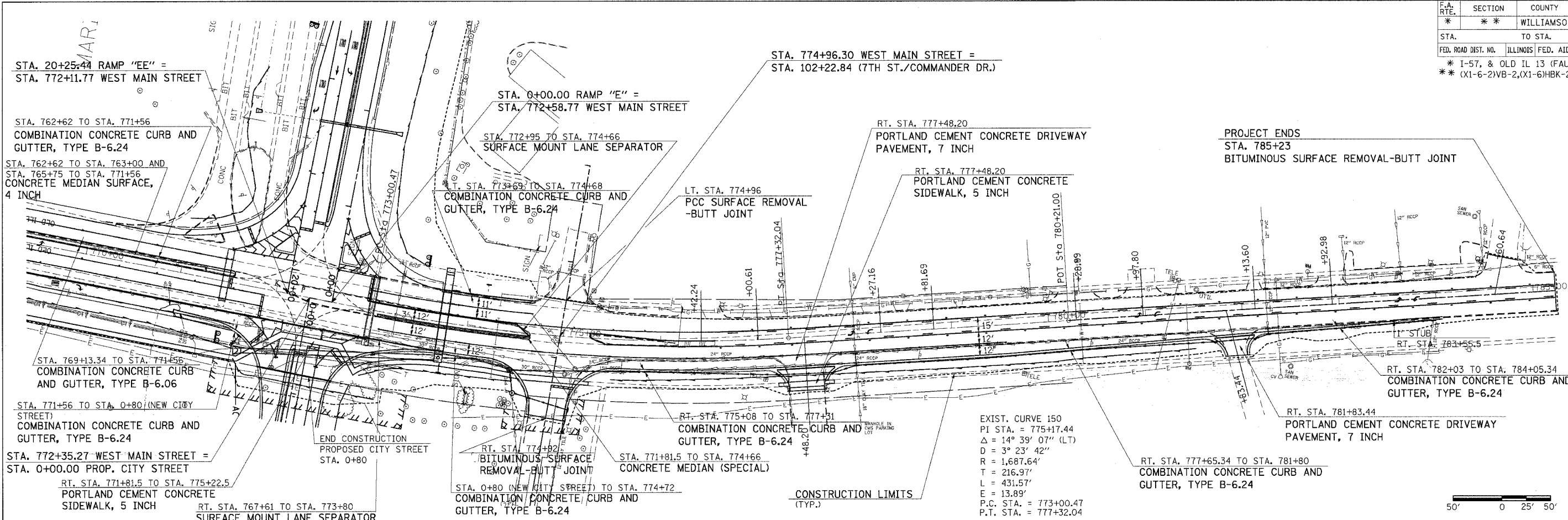
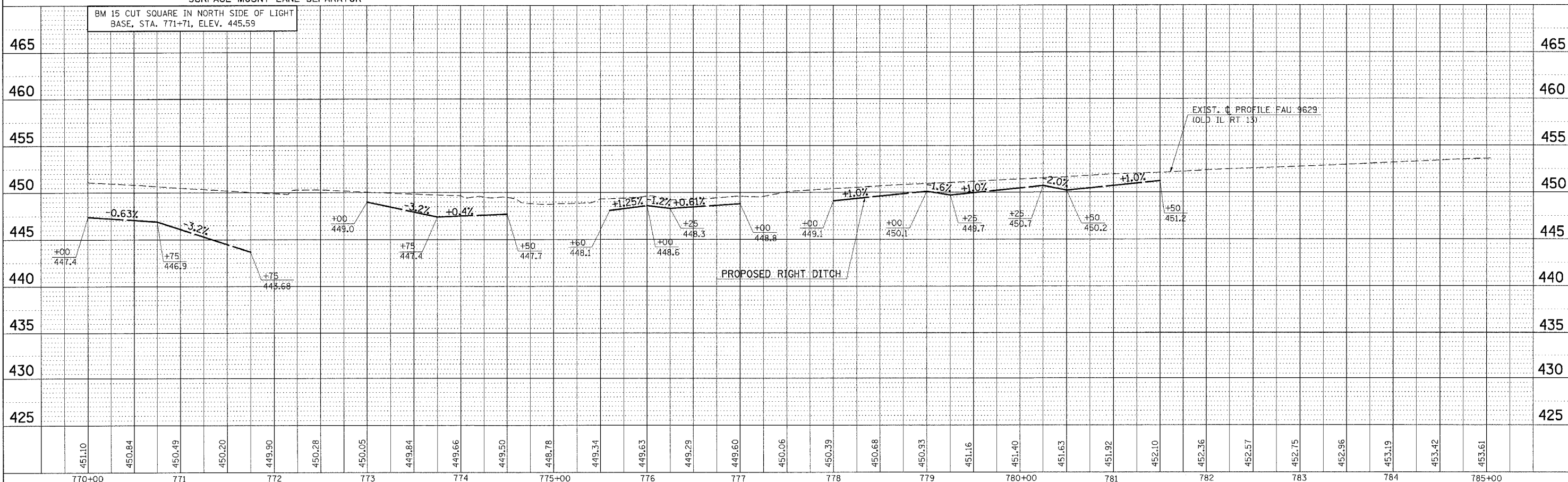
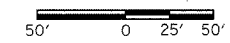


F.A. RTE.	SECTION	COUNTY	TOTAL SHEETS	SHEET NO.
*	**	WILLIAMSON	917	649
STA. TO STA.				
FED. ROAD DIST. NO. ILLINOIS FED. AID PROJECT				
* I-57, & OLD IL 13 (FAU 9629)				
** (X1-6-2)VB-2,(X1-6)HBK-2				



EXIST. CURVE 150
 PI STA. = 775+17.44
 $\Delta = 14^\circ 39' 07''$ (LT)
 $D = 3^\circ 23' 42''$
 $R = 1,687.64'$
 $T = 216.97'$
 $L = 431.57'$
 $E = 13.89'$
 $P.C. STA. = 773+00.47$
 $P.T. STA. = 777+32.04$



PLAN	DATE

PROFILE	DATE

PLOT DATE = 12/18/2006
 FILE NAME = c:\pvc\meta\982882\013\013p2.dgn
 PLOT SCALE = 50.0000' / IN.
 USER NAME = hudson