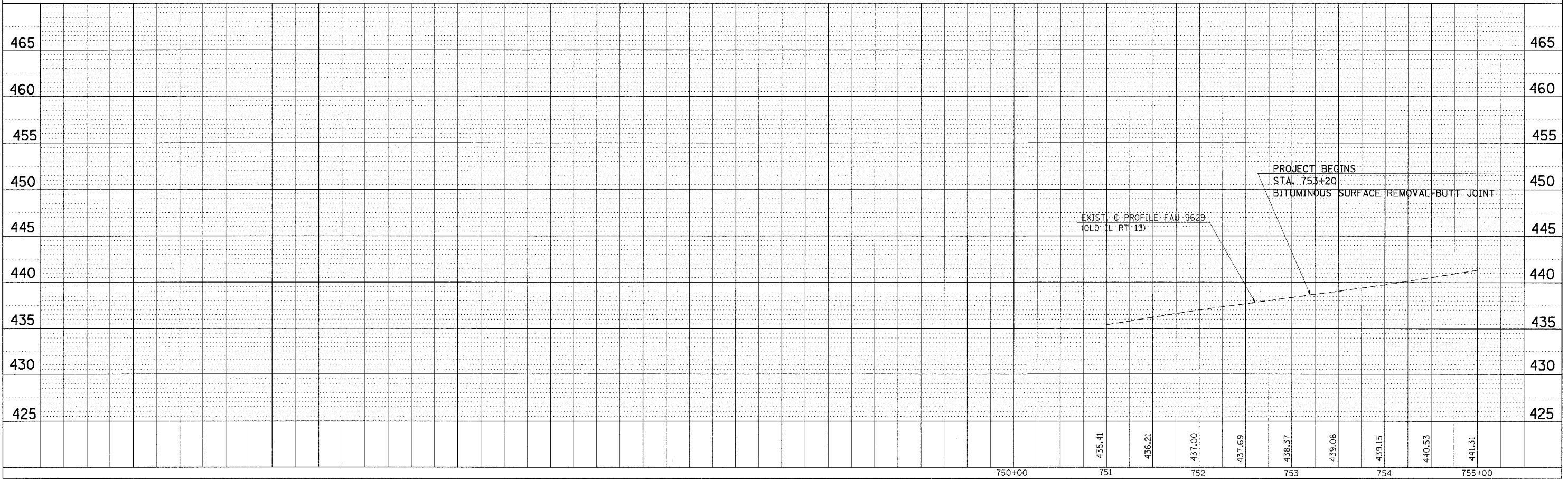
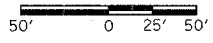
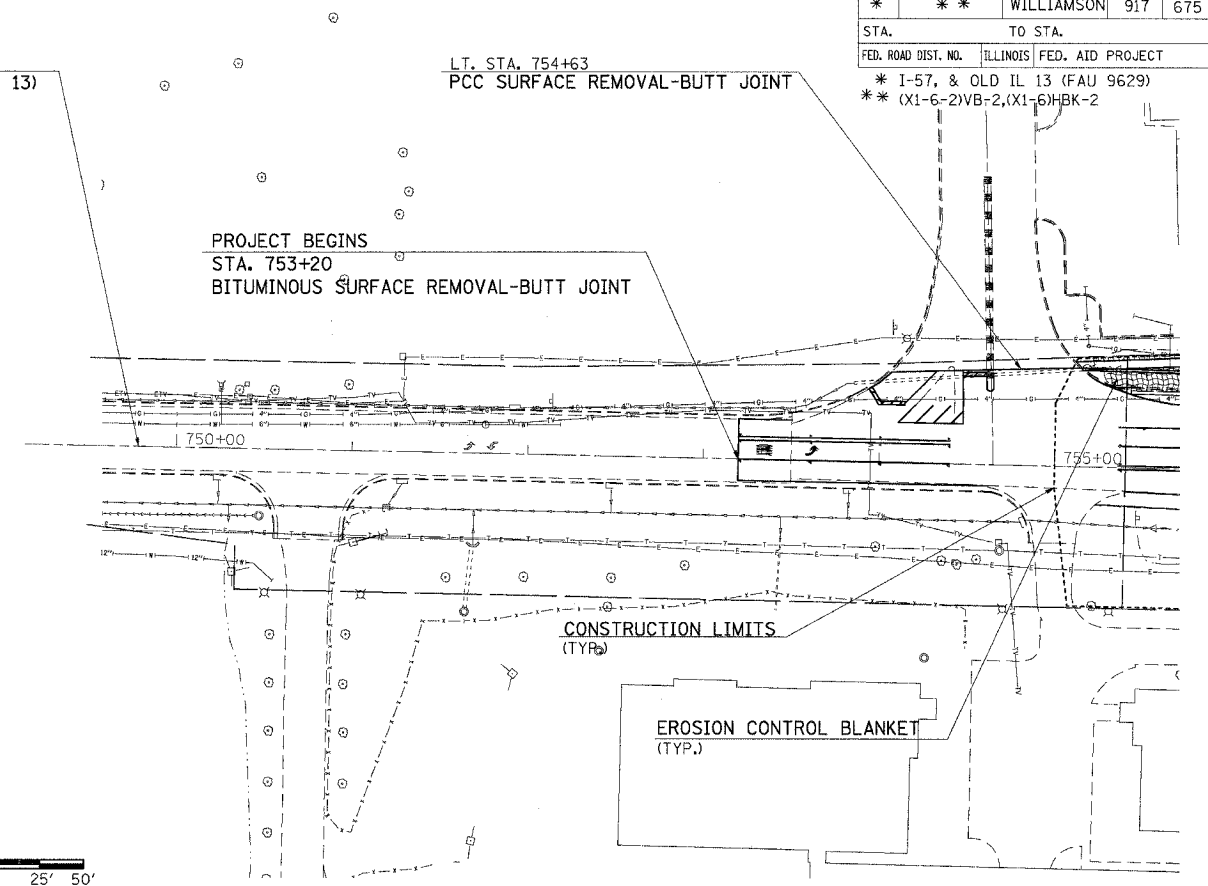


F.A. RTE.	SECTION	COUNTY	TOTAL SHEETS	SHEET NO.
*	*	WILLIAMSON	917	675
STA.		TO STA.		
FED. ROAD DIST. NO.	ILLINOIS	FED. AID PROJECT		
* 1-57, & OLD IL 13 (FAU 9629)				
** (X1-6-2)VB-2,(X1-6)HBK-2				

☉ FAU 9629
(OLD IL RTE 13)

LT. STA. 754+63
PCC SURFACE REMOVAL-BUTT JOINT

PROJECT BEGINS
STA. 753+20
BITUMINOUS SURFACE REMOVAL-BUTT JOINT



PLAN

SURVEYED	BY	DATE
ADJUSTED		
CHECKED		
NO. OF WAY CHECKED		
ROAD FILE NAME		

PROFILE

SURVEYED	BY	DATE
ADJUSTED		
CHECKED		
NO. NOTED		
STRUCTURE NOTATIONS CHRD		

PLOT DATE = 12/6/2006
 FILE NAME = c:\p\proj\98950\98950.dgn
 PLOT SCALE = 50.0000 / IN.
 USER NAME = hudson