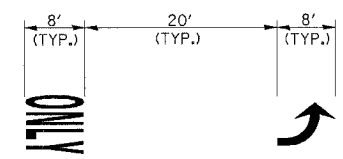
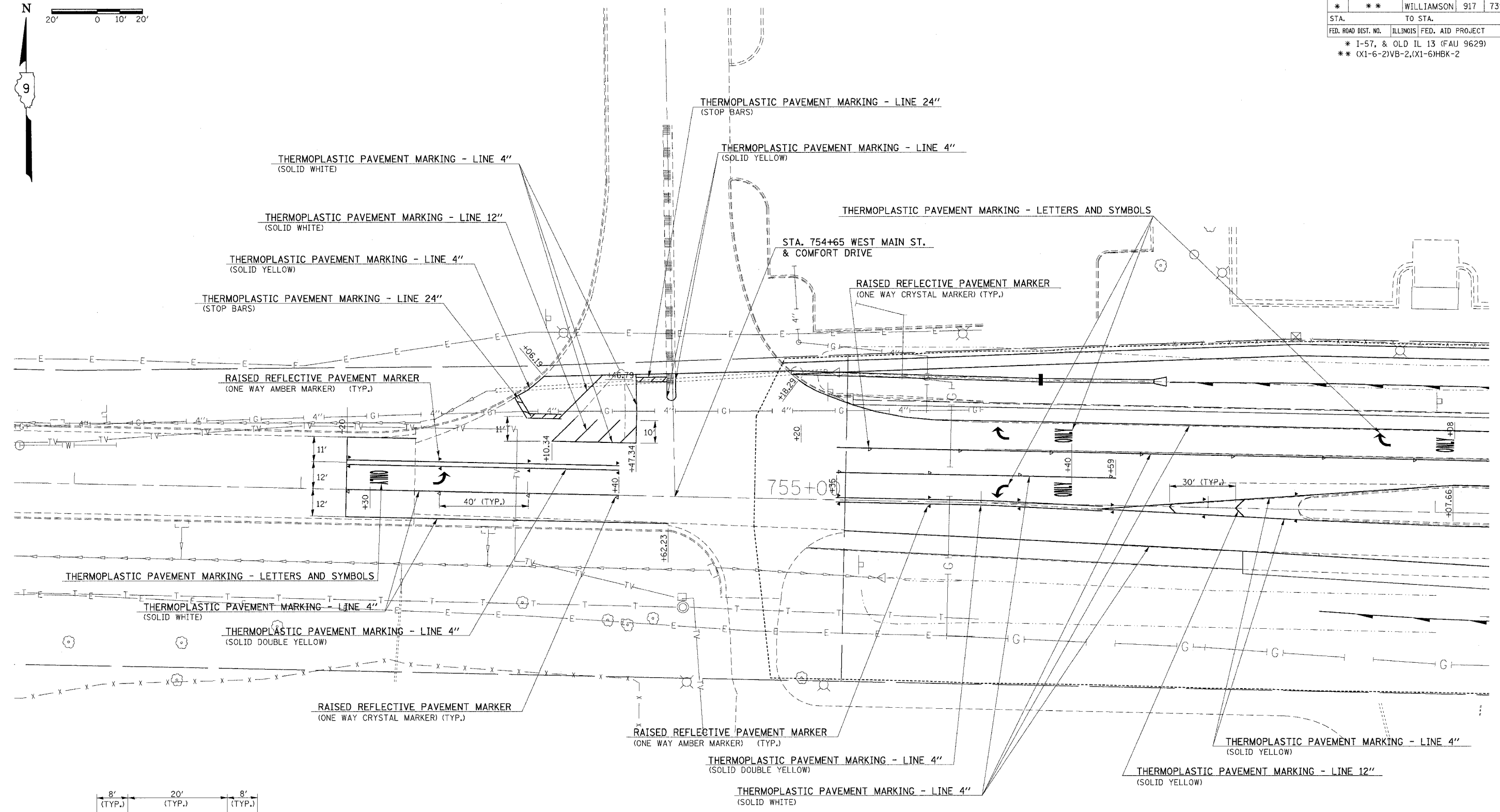
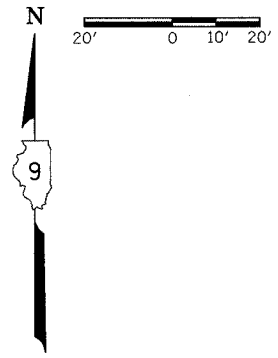


F.A. RTE.	SECTION	COUNTY	TOTAL SHEETS	SHEET NO.
*	**	WILLIAMSON	917	739
STA. TO STA.				
FED. ROAD DIST. NO. ILLINOIS FED. AID PROJECT				
* I-57, & OLD IL 13 (FAU 9629)				
** (X1-6-2)VB-2,(X1-6)HBK-2				



REVISIONS	
NAME	DATE

ILLINOIS DEPARTMENT OF TRANSPORTATION

PAVEMENT MARKING
OLD IL 13 AND COMFORT DRIVE

SCALE: VERT. 20
 DATE _____ HORIZ. _____

DRAWN BY CNH
 CHECKED BY _____

PLOT DATE = 12/16/2006
 FILE NAME = c:\projects\98950\old13\old13.dwg
 PLOT SCALE = 20.0000 / IN.
 USER NAME = hseaton