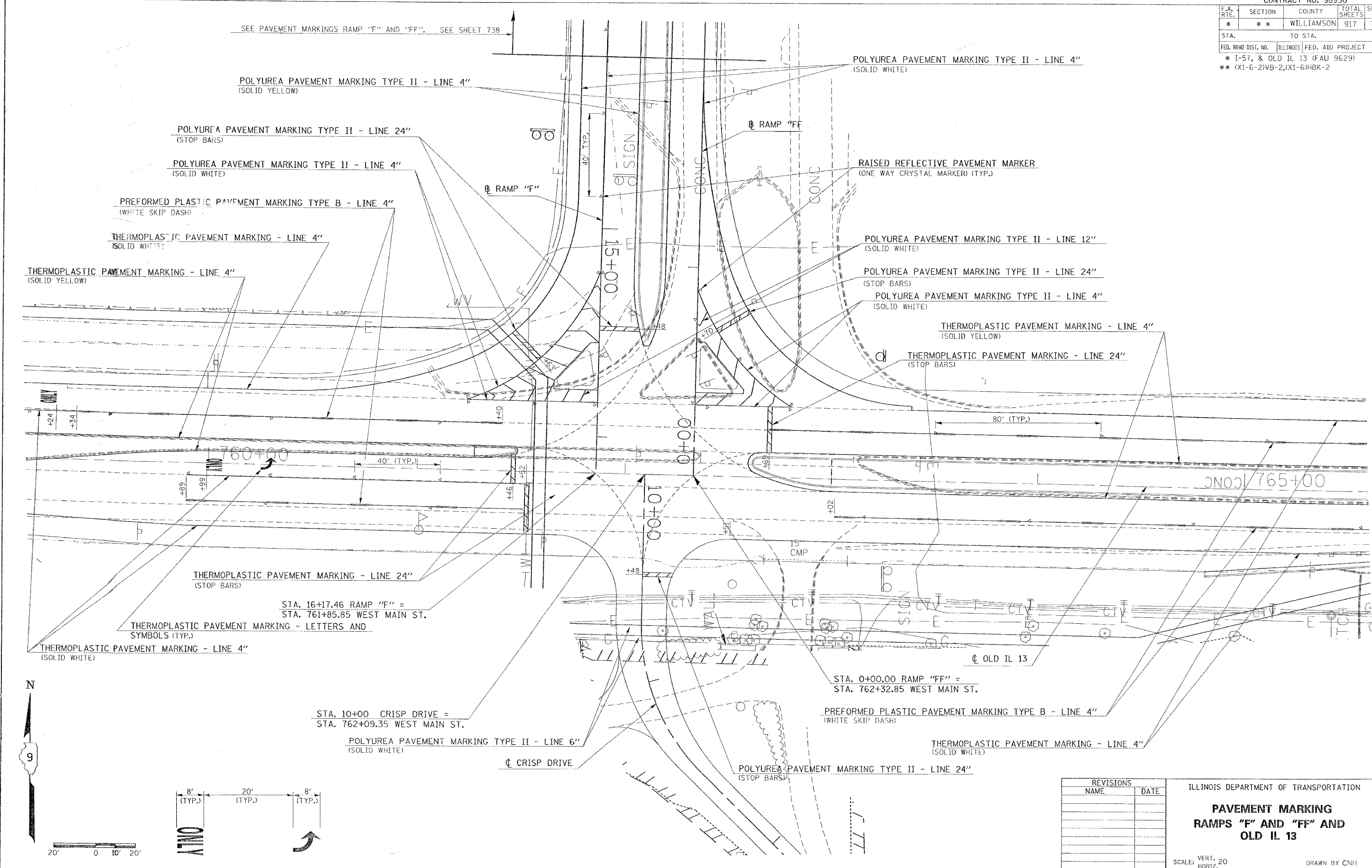


F.A. RTE.	SECTION	COUNTY	TOTAL SHEETS	SHEET NO.
*	**	WILLIAMSON	917	740
STA.		TO STA.		
FED. ROAD DIST. NO.		ILLINOIS	FED. AID PROJECT	
* I-57, & OLD IL 13 (FAU 9629)				
** (X1-6-2)VB-2,(X1-6)HBK-2				



SEE PAVEMENT MARKINGS RAMP "F" AND "FF", SEE SHEET 738

POLYUREA PAVEMENT MARKING TYPE II - LINE 4"
(SOLID YELLOW)

POLYUREA PAVEMENT MARKING TYPE II - LINE 24"
(STOP BARS)

POLYUREA PAVEMENT MARKING TYPE II - LINE 4"
(SOLID WHITE)

PREFORMED PLASTIC PAVEMENT MARKING TYPE B - LINE 4"
(WHITE SKIP DASH)

THERMOPLASTIC PAVEMENT MARKING - LINE 4"
(SOLID WHITE)

THERMOPLASTIC PAVEMENT MARKING - LINE 4"
(SOLID YELLOW)

POLYUREA PAVEMENT MARKING TYPE II - LINE 4"
(SOLID WHITE)

RAISED REFLECTIVE PAVEMENT MARKER
(ONE WAY CRYSTAL MARKER) (TYP.)

POLYUREA PAVEMENT MARKING TYPE II - LINE 12"
(SOLID WHITE)

POLYUREA PAVEMENT MARKING TYPE II - LINE 24"
(STOP BARS)

POLYUREA PAVEMENT MARKING TYPE II - LINE 4"
(SOLID WHITE)

THERMOPLASTIC PAVEMENT MARKING - LINE 4"
(SOLID YELLOW)

THERMOPLASTIC PAVEMENT MARKING - LINE 24"
(STOP BARS)

THERMOPLASTIC PAVEMENT MARKING - LINE 24"
(STOP BARS)

STA. 16+17.46 RAMP "F" =
STA. 761+85.85 WEST MAIN ST.

THERMOPLASTIC PAVEMENT MARKING - LETTERS AND
SYMBOLS (TYP.)

THERMOPLASTIC PAVEMENT MARKING - LINE 4"
(SOLID WHITE)

STA. 0+00.00 RAMP "FF" =
STA. 762+32.85 WEST MAIN ST.

PREFORMED PLASTIC PAVEMENT MARKING TYPE B - LINE 4"
(WHITE SKIP DASH)

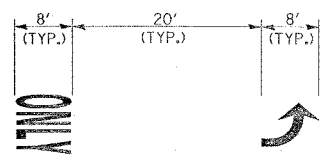

THERMOPLASTIC PAVEMENT MARKING - LINE 4"
(SOLID WHITE)

STA. 10+00 CRISP DRIVE =
STA. 762+09.35 WEST MAIN ST.

POLYUREA PAVEMENT MARKING TYPE II - LINE 6"
(SOLID WHITE)

CRISP DRIVE

POLYUREA PAVEMENT MARKING TYPE II - LINE 24"
(STOP BARS)



REVISIONS	
NAME	DATE

ILLINOIS DEPARTMENT OF TRANSPORTATION
**PAVEMENT MARKING
RAMPS "F" AND "FF" AND
OLD IL 13**

SCALE: VERT. 20'
HORIZ. 1" = 100'
DATE

DRAWN BY CNH
CHECKED BY

PLOT DATE = 02/13/2008
 FILE NAME = c:\pwork\pav\p92882a\old13\old13_4.dgn
 PLOT SCALE = 20.0000 1" = 100.0000'
 USER NAME = neason