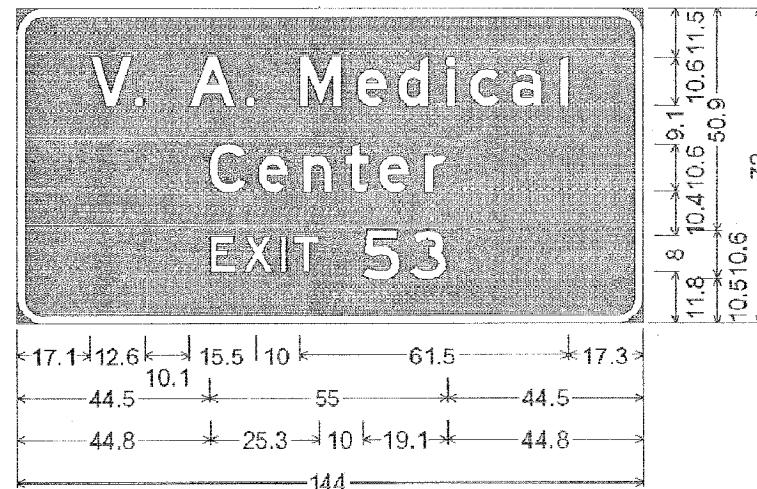


F.A. RTE.	SECTION	COUNTY	TOTAL SHEETS	SHEET NO.
*	**	WILLIAMSON	917	767
STA.		TO STA.		
FED. ROAD DIST. NO.		ILLINOIS FED. AID PROJECT		
* I-57, & OLD IL 13 (FAU 9629)				
** (X1-6-2)VB-2,(X1-6)HBK-2				

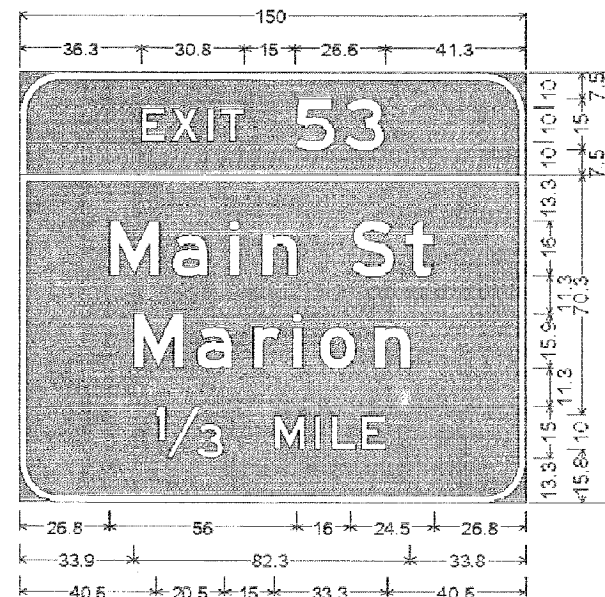
**SIGN 2  
NB I-57**



6.0" Radius, 2.0" Border, White on Green;  
 "V." E Mod; "A." E Mod; "Medical" E Mod;  
 "Center" E Mod; "EXIT" E Mod; "53" E Mod;  
 Table of widths and spaces.

17.1	V	9.8	0.8	2.1	10.0	A	10.6	2.8	2.1						
10.0	M	9.9	3.6	6.9	2.5	7.0	4.0	2.0	3.4	6.8	2.5	6.9	4.0	2.0	17.3
44.5	C	8.5	2.9	6.9	3.4	6.9	3.0	5.4	2.4	7.0	3.3	5.3	44.5		
44.8	E	5.9	1.6	7.0	1.6	1.6	1.6	6.0	10.0	8.5	2.1	8.6	44.8		

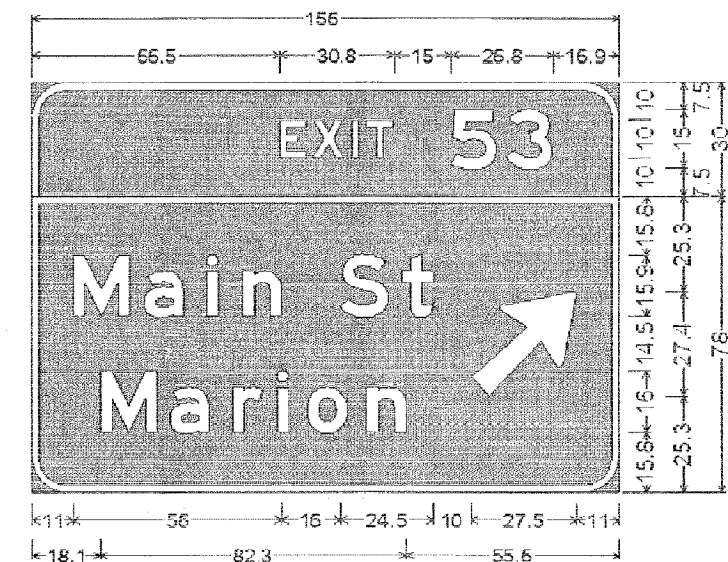
**NB I-57 #3**



12.0" Radius, 2.0" Border, White on Green;  
 "EXIT" E Mod 2K; "53" E Mod 2K;  
 12.0" Radius, 2.0" Border, White on Green;  
 "Main St" E Mod 2K; "Marion" E Mod 2K;  
 "1/3" E Mod 2K; "MILE" E Mod 2K;  
 Table of widths and spaces.

36.3	E	7.4	1.4	8.6	2.1	2.0	1.9	7.4	15.0	12.1	2.4	12.1	41.3
26.8	M	14.9	4.0	10.5	6.4	3.3	6.3	10.5	16.0	13.0	3.3	8.3	26.8
33.9	M	14.9	4.0	10.5	6.4	8.0	3.9	3.1	5.0	10.9	5.0	10.5	33.9
40.6	1/3	20.5	15.0	9.3	2.8	2.0	2.8	7.4	1.6	7.4	40.6		

**SB I-57 #4**



9.0" Radius, 2.0" Border, White on Green;  
 "EXIT" E Mod 2K; "53" E Mod 2K;  
 9.0" Radius, 2.0" Border, White on Green;  
 "Main St" E Mod 2K; "Marion" E Mod 2K;  
 Table of widths and spaces.

66.5	E	7.4	1.4	8.8	2.0	2.0	1.8	7.4	15.0	12.1	2.5	12.1	17.0
11.0	M	14.9	4.0	10.5	6.5	3.1	6.5	10.5	16.0	13.0	3.1	8.4	
10.0	↗	27.5	11.0										
18.1	M	14.9	4.0	10.5	6.5	9.0	3.8	3.3	4.9	10.9	4.9	10.5	55.8

REVISIONS		ILLINOIS DEPARTMENT OF TRANSPORTATION
NAME	DATE	
		<b>SIGN PANELS</b>
SCALE:	VERT. NO SCALE	DRAWN BY
	HORIZ.	
DATE		