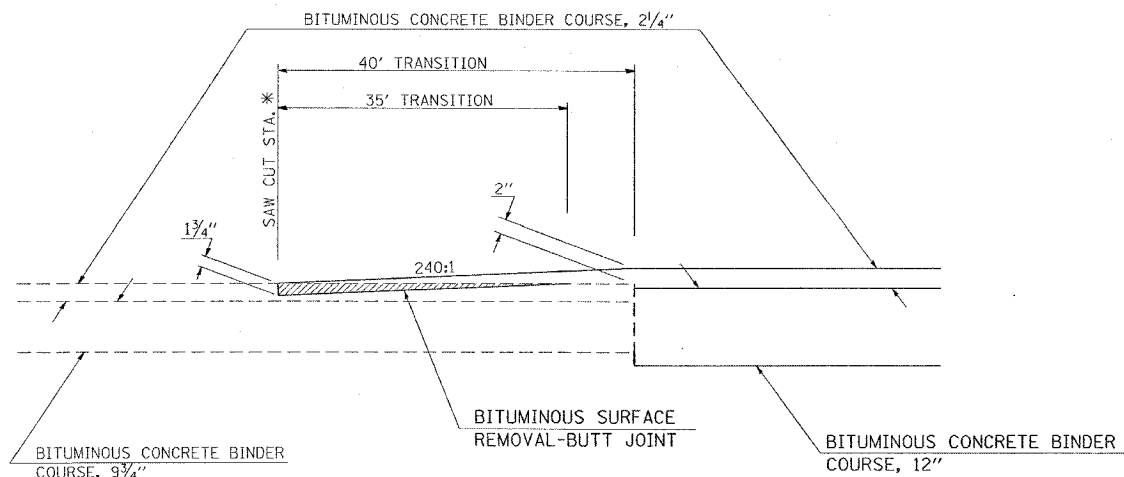


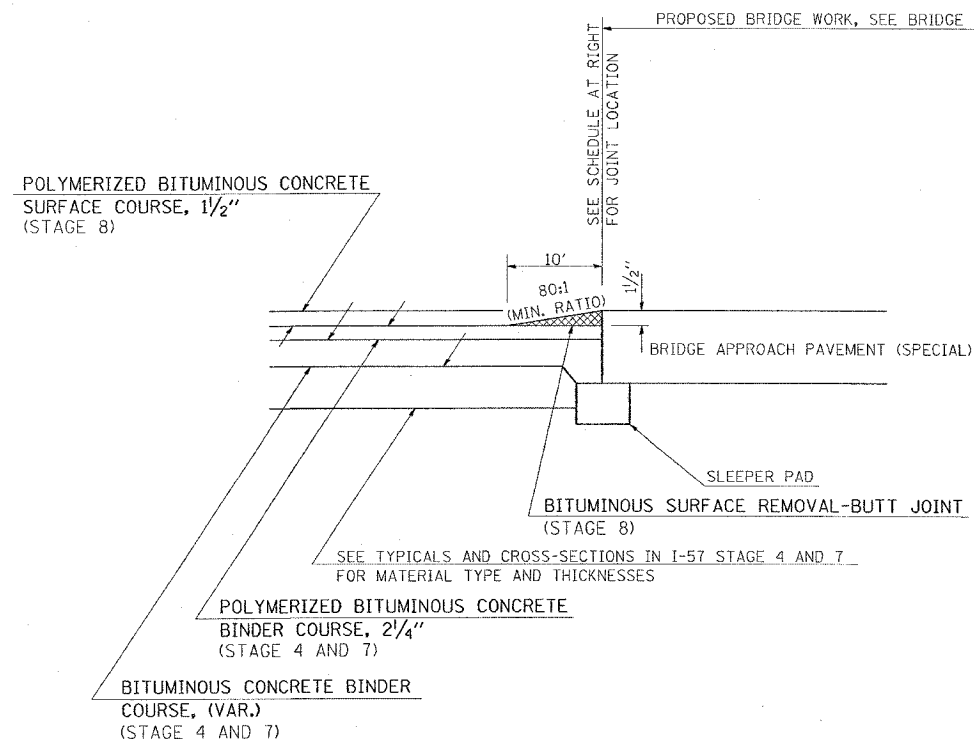
F.A. R.T.E.	SECTION	COUNTY	TOTAL SHEETS	SHEET NO.
*	**	WILLIAMSON	917	817
STA.		TO STA.		
FED. ROAD DIST. NO.		ILLINOIS	FED. AID PROJECT	
* I-57, & OLD IL 13 (FAU 9629)				
** (X1-6-2)VB-2,(X1-6)HBK-2				

**BUTT-JOINT STAGE 4**

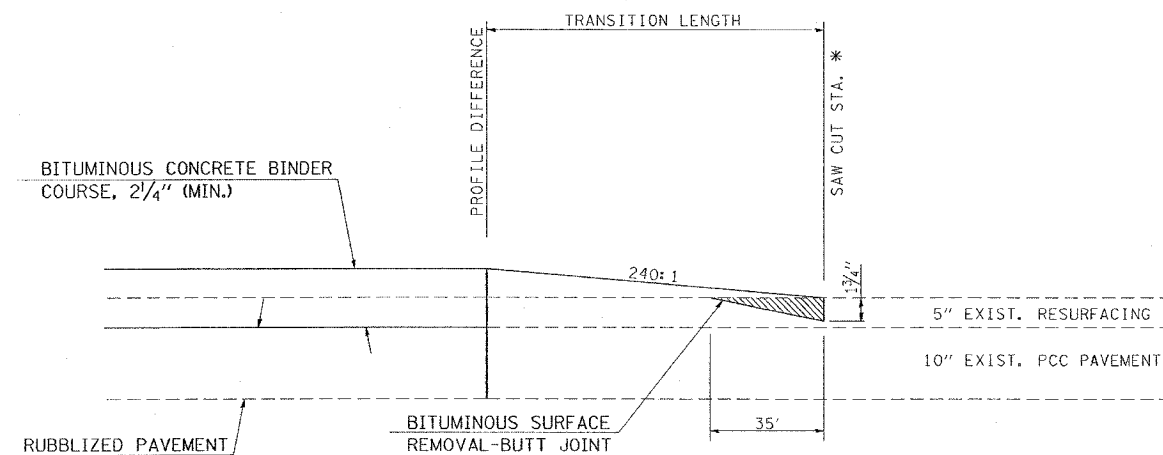


\* TO BE USED:  
STA. 1512+60 NB I-57

**BUTT-JOINTS AT BRIDGES**



**BUTT-JOINT STAGE 7 AND 7A**



\* TO BE USED:

STAGE	SAW CUT LOCATION	TRANSITION LENGTH	PROFILE DIFFERENCE
7A	STA. 1506+24 I-57 NB	66'	0.275'
7A	STA. 1542+78 I-57 NB	45'	0.1875'
7A	STA. 1506+71 I-57 SB	45'	0.1875'
7	STA. 1542+78 I-57 SB	45'	0.1875'

TO BE USED	ACTUAL JOINT STATION
<b>NORTHBOUND LANES:</b>	
STAGE 4, 7, AND 8	
SN # 100-0086	1515+63.11
SN # 100-0086	1517+56.11
SN # 100-0084	1528+80.23
SN # 100 0084	1531+14.23
<b>SOUTHBOUND LANES:</b>	
STAGE 4, 7, AND 8	
SN # 100-0087	1515+61.02
SN # 100-0087	1517+54.02
SN # 100-0085	1528+78
SN # 100 0085	1531+12

REVISIONS	
NAME	DATE

ILLINOIS DEPARTMENT OF TRANSPORTATION

**DETAILS:**  
**BUTT JOINT STAGE 4;**  
**BUTT JOINT STAGE 7 AND 7A;**  
**BUTT JOINTS AT BRIDGES**

SCALE: VERT. NONE  
HORIZ. DATE

DRAWN BY CNH  
CHECKED BY