

BL061

K:\Bloomington\0608503\Draw\Sheets\
FILE: 22_EXISTING GATE 27 REMOVALS.c
UPDATE BY: adraughon
SURVEY BOOK #
DATE: Thu 1/11/07 9:00am
XREF DWG: Clntinfo.dwg

IMAGE FILES: IMG_0382.JPG
IMG_0383.JPG
IMG_0392.JPG
IMG_0630.JPG

REVISIONS

NUMBER	BY	DATE

0 1 2
THIS BAR IS EQUAL TO 2'
AT FULL SCALE (34x22).




**BLOOMINGTON-NORMAL AIRPORT AUTHORITY
CENTRAL ILLINOIS REGIONAL AIRPORT
BLOOMINGTON, ILLINOIS**

UPGRADE PERIMETER FENCE PHASE 1

EXISTING GATE 27 REMOVALS

© Copyright CMT, Inc.
CMT
CRAWFORD, MURPHY & TILLY, INC.
CONSULTING ENGINEERS
License No. 184-00818

DESIGN BY:	CBG
DRAWN BY:	CMT
CHECKED BY:	<i>RW</i>
APPROVED BY:	<i>RW</i>
DATE:	1/12/2007
JOB No:	06085-03-00
ILLINOIS PROJECT BMI-3653 A.I.P. PROJECT 3-17-0006-47	
SHEET 22 OF 26 SHEETS	



GATE 27 REMOVAL NOTES

- 1) REMOVE GATE OPERATOR AND DISPOSE OF OFFSITE.
- 2) REMOVE GATE OPERATOR FOUNDATION AND DISPOSE OF OFFSITE.
- 3) REMOVE ALL CONDUIT TO 1 FOOT (1') MINIMUM BELOW GRADE.
- 4) DISCONNECT AND REMOVE BOTH PROXIMITY CARD READERS AND TURN OVER TO THE AIRPORT.
- 5) REMOVE CARD READER POSTS AND FOUNDATIONS AND DISPOSE OF OFFSITE.
- 6) DISCONNECT AND REMOVE WIRELESS READER INTERFACE, POWER SUPPLY AND ANTENNA AND TURN OVER TO THE AIRPORT.
- 7) REMOVE ANTENNA MAST AND FOUNDATION AND DISPOSE OF OFFSITE.
- 8) RESTORE DISTURBED EARTH, LANDSCAPE, SEED, PROTECT AND FERTILIZE PER SPECIFICATIONS.