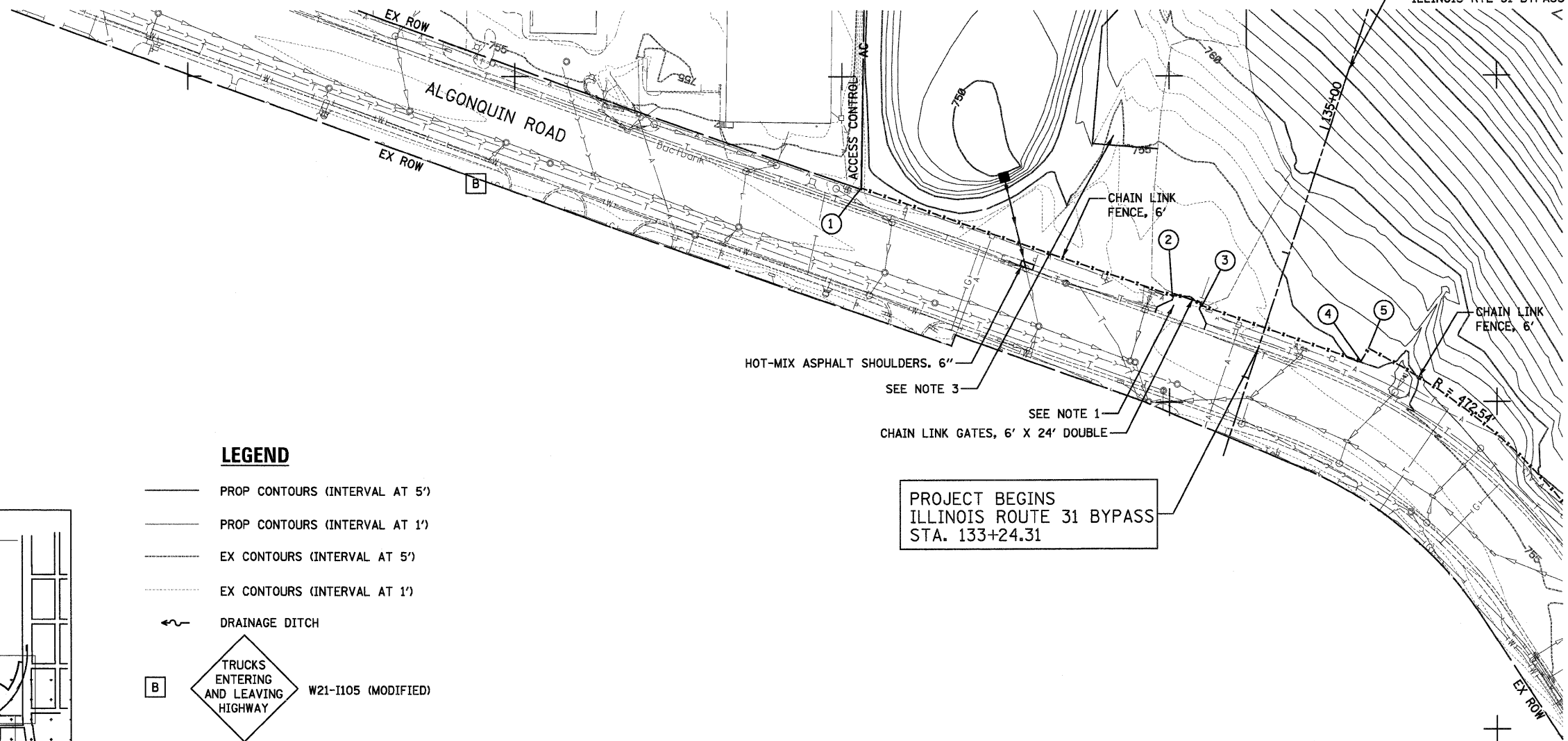
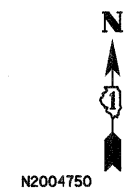


SEE SHEET NO. 14



N2004750

SEE SHEET NO. 13

N2004500

N2004250

N2004200

LEGEND

- PROP CONTOURS (INTERVAL AT 5')
- PROP CONTOURS (INTERVAL AT 1')
- - - EX CONTOURS (INTERVAL AT 5')
- - - EX CONTOURS (INTERVAL AT 1')
- ↪ DRAINAGE DITCH



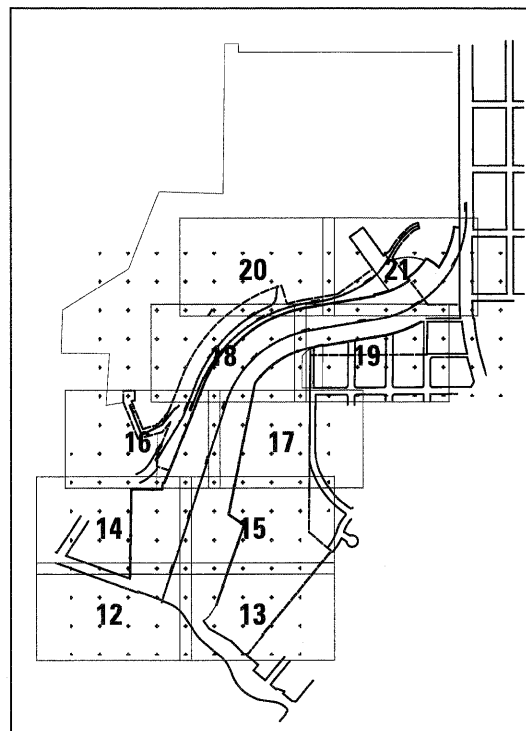
TO BE PAID FOR AS
"SIGN PANEL - TYPE 1"
AND "METAL POST - TYPE A"
(2 POSTS PER SIGN)

PROPOSED CHAIN LINK FENCE, 6'		
NODE ID	NORTHING	EASTING
①	2004664.26	994014.63
②	2004581.83	994252.24
③	2004573.92	994274.90
④	2004531.02	994396.17
⑤	2004541.02	994402.04

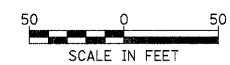
NOTES

- 1) SEE SOUTH ACCESS TO ALGONQUIN ROAD
DETAIL ON SHEET 69.
- 2) SEE DRAINAGE STRUCTURE AND PIPE
INFORMATION ON SHEETS 38 TO 47.
- 3) SEE EROSION CONTROL PLAN SHEET
FOR STABILIZED CONSTRUCTION
ENTRANCE DETAIL.
- 4) CHAIN LINK FENCE, 6' SHALL BE
CONSTRUCTED UPON COMPLETION OF
THE PROJECT 1' OFF ROW AT LOCATIONS
SHOWN ON PLANS.

PROJECT BEGINS
ILLINOIS ROUTE 31 BYPASS
STA. 133+24.31



KEY MAP



SCALE IN FEET

E993750

E994000

E994250

E994500

FILE NAME = ...D162F78-sht-grading-01.dgn	USER NAME = ctb	DESIGNED - KWH	REVISED -	STATE OF ILLINOIS DEPARTMENT OF TRANSPORTATION	GRADING PLAN	F.A. RTE.	SECTION	COUNTY	TOTAL SHEETS	SHEET NO.	
		DRAWN - JES	REVISED -				18A-1	McHENRY	115	12	
		CHECKED - GAB	REVISED -			SCALE: 1" = 50'		SHEET NO. 1 OF 10 SHEETS		STA. TO STA.	
		PLOT DATE = 1/18/2012	REVISED -			CONTRACT NO. 60F78 ILLINOIS FED. AID PROJECT					