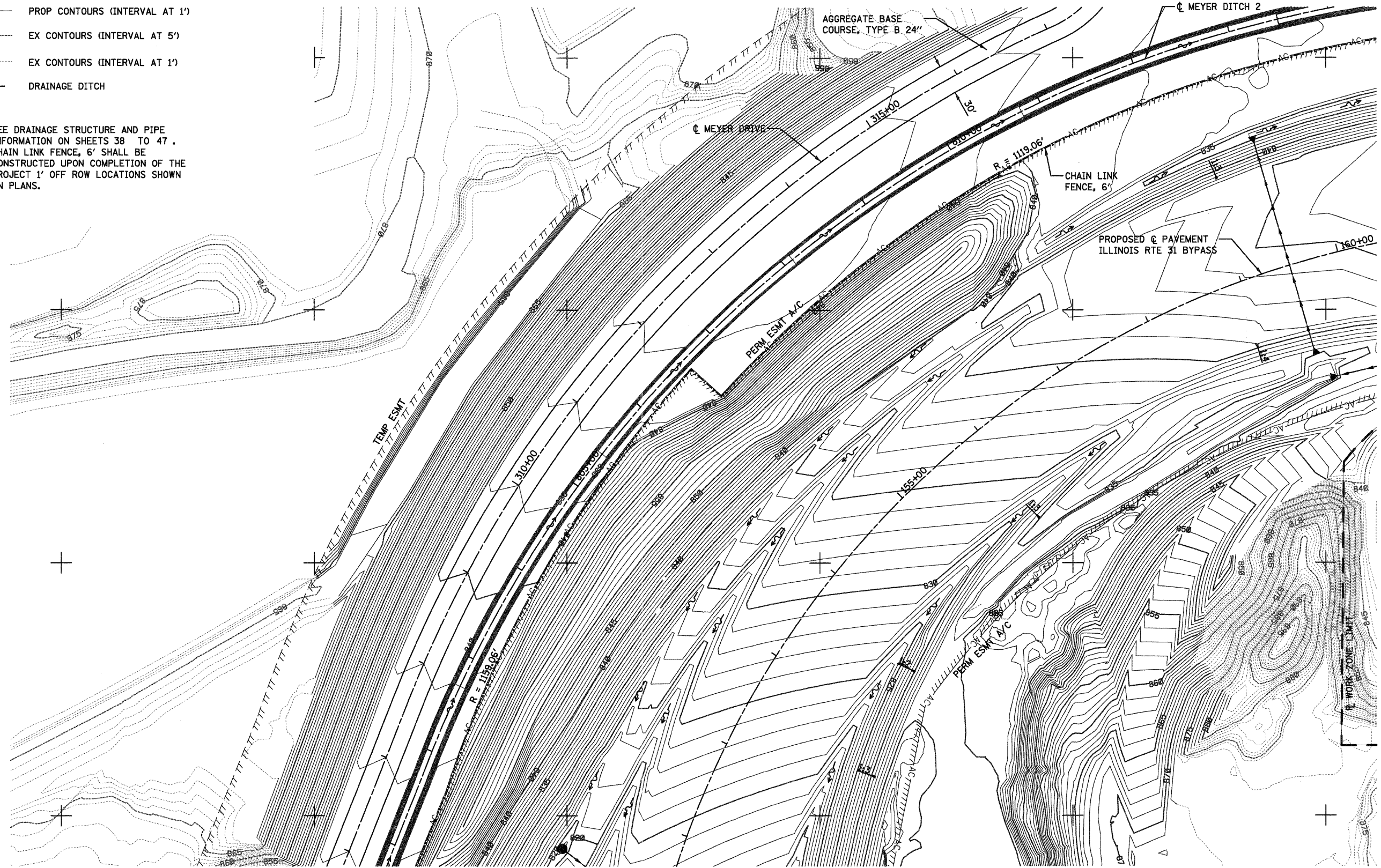


LEGEND

- PROP CONTOURS (INTERVAL AT 5')
- PROP CONTOURS (INTERVAL AT 1')
- EX CONTOURS (INTERVAL AT 5')
- EX CONTOURS (INTERVAL AT 1')
- DRAINAGE DITCH

NOTES

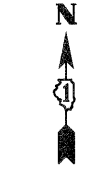
- 1) SEE DRAINAGE STRUCTURE AND PIPE INFORMATION ON SHEETS 38 TO 47.
- 2) CHAIN LINK FENCE, 6' SHALL BE CONSTRUCTED UPON COMPLETION OF THE PROJECT 1' OFF ROW LOCATIONS SHOWN ON PLANS.



SEE SHEET NO. 20

SEE SHEET NO. 16

N2007000

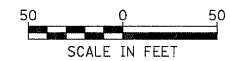


N2006750

SEE SHEET NO. 19

N2006500

N2006250



FILE NAME = ...\\D162F78-sht-grading-07.dgn	USER NAME = ctb	DESIGNED - KWH	REVISED -	STATE OF ILLINOIS DEPARTMENT OF TRANSPORTATION	GRADING PLAN		F.A. RTE.	SECTION	COUNTY	TOTAL SHEETS	SHEET NO.	
		DRAWN - JES	REVISED -		SCALE: 1" = 50'	SHEET NO. 7 OF 10 SHEETS	STA.	TO STA.	18A-1	McHENRY	115	18
		CHECKED - GAB	REVISED -						CONTRACT NO. 60F78			
		DATE - 1/20/2012	REVISED -						ILLINOIS FED. AID PROJECT			