

**LEGEND**

- PROP CONTOURS (INTERVAL AT 5')
- PROP CONTOURS (INTERVAL AT 1')
- EX CONTOURS (INTERVAL AT 5')
- EX CONTOURS (INTERVAL AT 1')
- DRAINAGE DITCH

**NOTES**

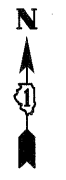
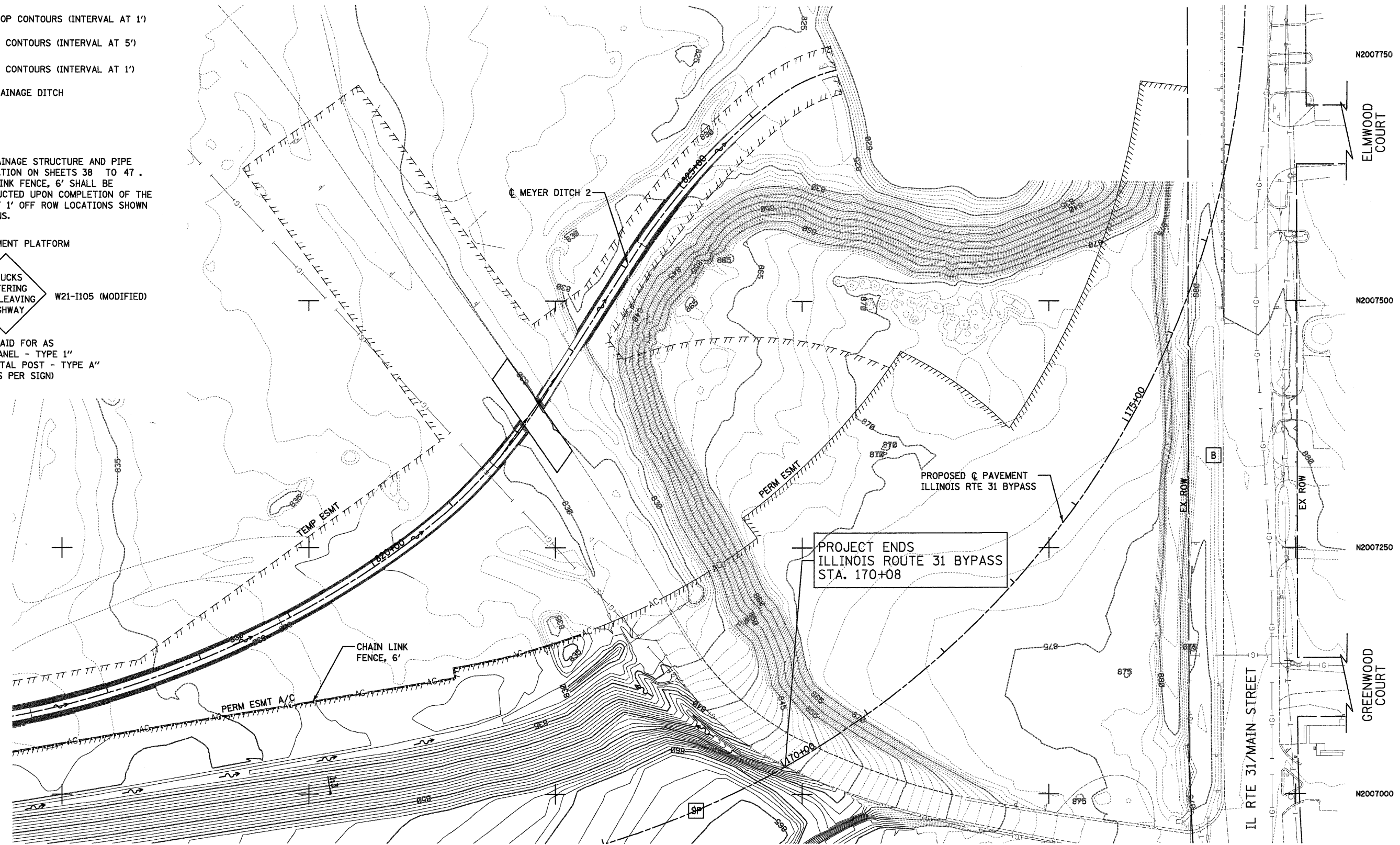
- 1) SEE DRAINAGE STRUCTURE AND PIPE INFORMATION ON SHEETS 38 TO 47 .
- 2) CHAIN LINK FENCE, 6' SHALL BE CONSTRUCTED UPON COMPLETION OF THE PROJECT 1' OFF ROW LOCATIONS SHOWN ON PLANS.

SP - SETTLEMENT PLATFORM



TO BE PAID FOR AS  
"SIGN PANEL - TYPE 1"  
AND "METAL POST - TYPE A"  
(2 POSTS PER SIGN)

SEE SHEET NO. 20



N2007750

ELMWOOD COURT

N2007500


N2007250

GREENWOOD COURT

N2007000

IL RTE 31/MAIN STREET

SEE SHEET NO. 19



FILE NAME -  
...\\D160F78-sh1-grading-10.dgn

USER NAME = gtb	DESIGNED - KWH	REVISED -
PLOT SCALE = 600.0000' / ft.	DRAWN - JES	REVISED -
PLOT DATE = 1/18/2012	CHECKED - GAB	REVISED -
	DATE - 1/20/2012	REVISED -

DESIGNED - KWH	REVISED -
DRAWN - JES	REVISED -
CHECKED - GAB	REVISED -
DATE - 1/20/2012	REVISED -

**STATE OF ILLINOIS  
DEPARTMENT OF TRANSPORTATION**

<b>GRADING PLAN</b>	
SCALE: 1" = 50'	SHEET NO. 10 OF 10 SHEETS
STA.	TO STA.

F.A. RTE.	SECTION	COUNTY	TOTAL SHEETS	SHEET NO.
	18A-1	McHENRY	115	21
CONTRACT NO. 60F78			ILLINOIS FED. AID PROJECT	