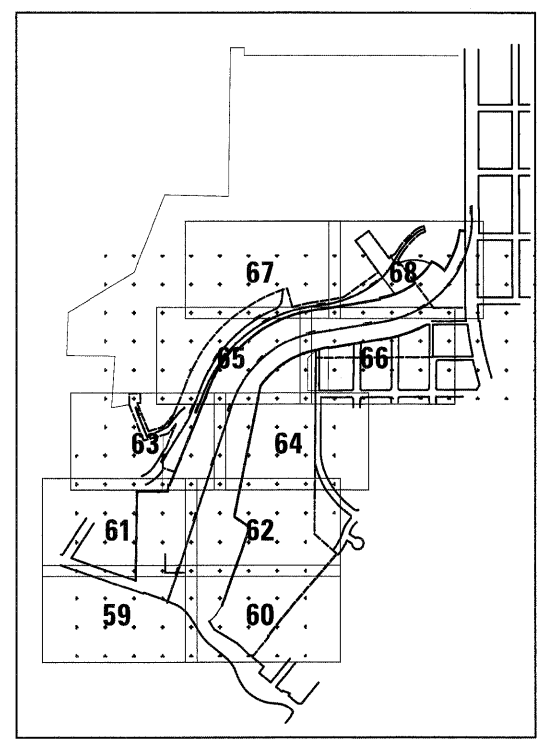




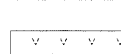


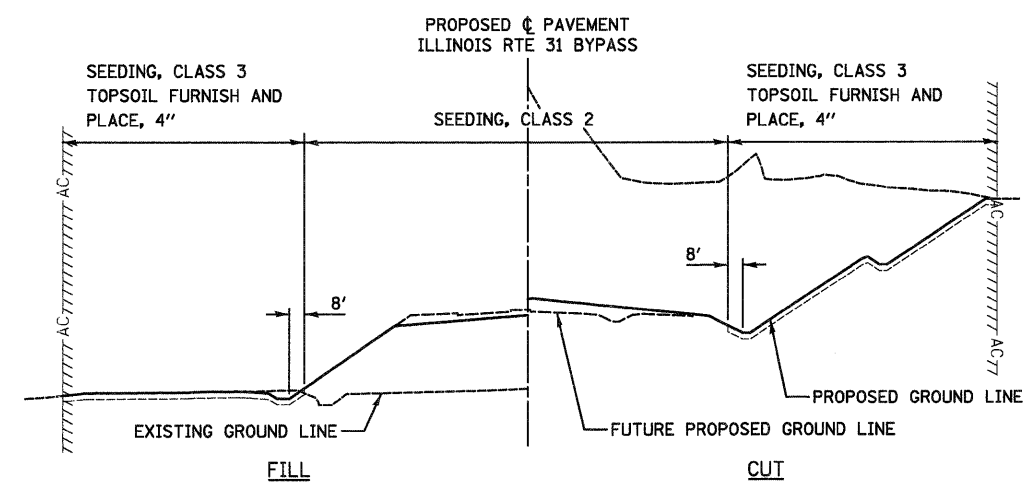
N2004750
SEE SHEET NO. 60
N2004500
N2004250



KEY MAP

LEGEND

-  SEEDING, CLASS 2
-  SEEDING, CLASS 3
TOPSOIL FURNISH AND PLACE, 4"
-  SEEDING, CLASS 4
-  SEEDING, CLASS 4B (MODIFIED)
-  TEMPORARY EROSION CONTROL SEEDING



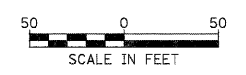
LANDSCAPING TYPICAL SECTION

E993750

E994000

E994250

E994500



FILE NAME = ...\\D160F78-shr-1\ndscp-01.dgn	USER NAME = ctb	DESIGNED - CTB	REVISED -	STATE OF ILLINOIS DEPARTMENT OF TRANSPORTATION	LANDSCAPING PLAN			F.A. RTE.	SECTION	COUNTY	TOTAL SHEETS	SHEET NO.
		DRAWN - JES	REVISED -		SCALE: 1" = 50'	SHEET NO. 1 OF 10 SHEETS	STA.	TO STA.	18A-1	McHENRY	115	59
		CHECKED - GAB	REVISED -					CONTRACT NO. 60F78				
		DATE - 1/20/2012	REVISED -		ILLINOIS FED. AID PROJECT							