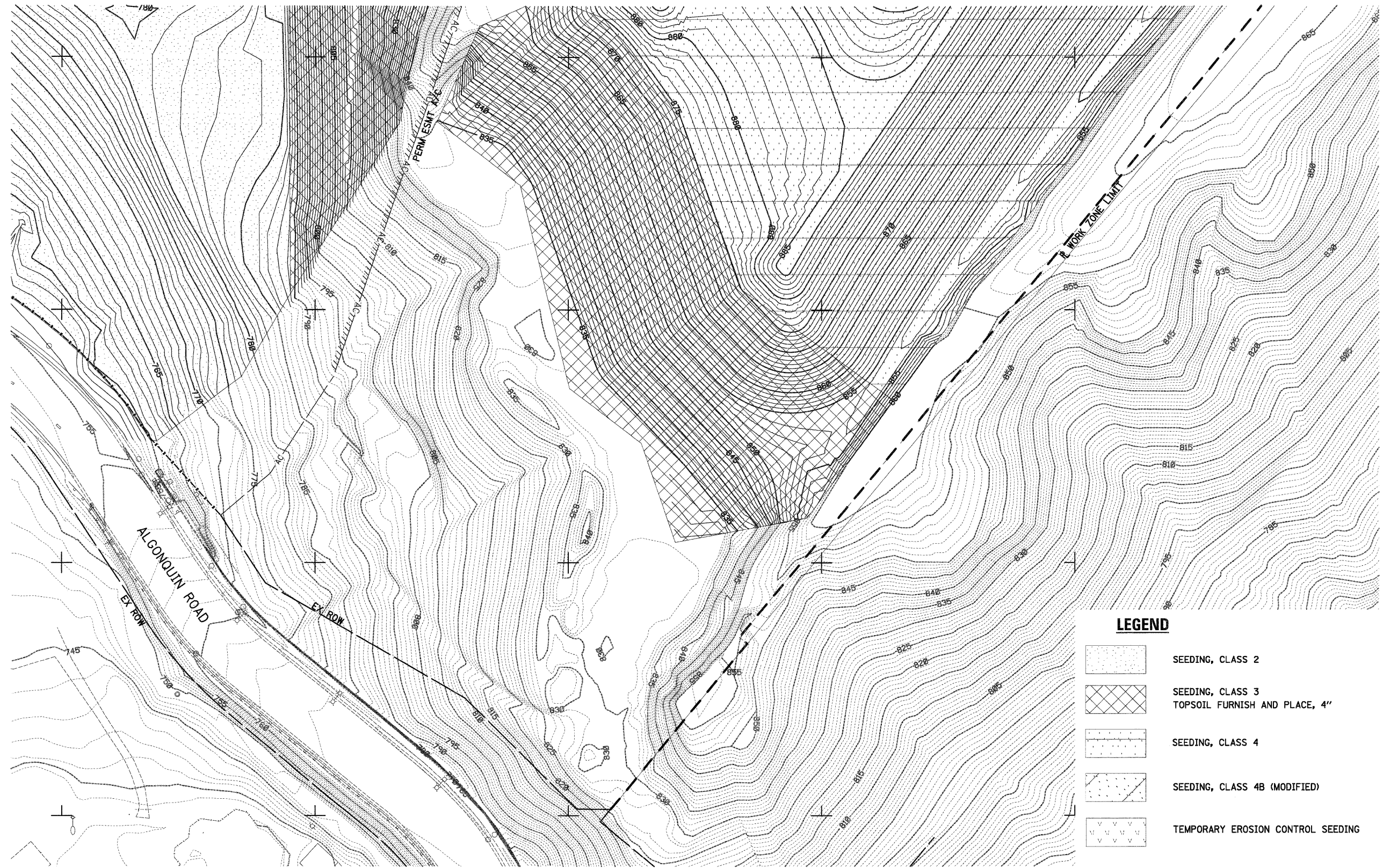
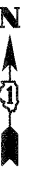


SEE SHEET NO. 62

SEE SHEET NO. 59








N2004750

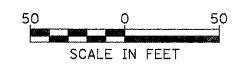


N2004500

N2004250

LEGEND

-  SEEDING, CLASS 2
-  SEEDING, CLASS 3
TOPSOIL FURNISH AND PLACE, 4"
-  SEEDING, CLASS 4
-  SEEDING, CLASS 4B (MODIFIED)
-  TEMPORARY EROSION CONTROL SEEDING



E994500

E994750

E995000

E995250

E995500

| | | | | | | | | | | | |
|--|------------------------------|----------------|-----------|---|-------------------------|--------------------------|-----------|---------------------------|--------|--------------|-----------|
| FILE NAME = ...\\D168F78-aht-landsap-02.dgn | USER NAME = ctb | DESIGNED - CTB | REVISED - | STATE OF ILLINOIS DEPARTMENT OF TRANSPORTATION | LANDSCAPING PLAN | | F.A. RTE. | SECTION | COUNTY | TOTAL SHEETS | SHEET NO. |
| | PLOT SCALE = 600.0000' / Ft. | CHECKED - GAB | REVISED - | | SCALE: 1" = 50' | SHEET NO. 2 OF 10 SHEETS | STA. | TO STA. | 18A-1 | McHENRY | 115 |
| PLOT DATE = 1/16/2012 | DATE - 1/20/2012 | REVISED - | REVISED - | | | | | CONTRACT NO. 60F78 | | | |
| ILLINOIS FED. AID PROJECT | | | | | | | | | | | |