

SEE SHEET NO. 65



N2006250



N2006000





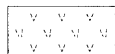
PROPOSED C PAVEMENT
ILLINOIS RTE 31 BYPASS

SEE SHEET NO. 64

N2005750

N2005500

LEGEND

-  SEEDING, CLASS 2
-  SEEDING, CLASS 3
TOPSOIL FURNISH AND PLACE, 4"
-  SEEDING, CLASS 4
-  SEEDING, CLASS 4B (MODIFIED)
-  TEMPORARY EROSION CONTROL SEEDING

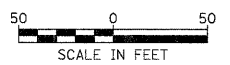
E994000

E994250

SEE SHEET NO. 61

E994500

E994750



FILE NAME =
...\\D160F78-shr-landscp-25.dgn

USER NAME = otb	DESIGNED - CTB	REVISED -
PLOT SCALE = 600.0000' / Ft.	DRAWN - JES	REVISED -
PLOT DATE = 1/18/2012	CHECKED - GAB	REVISED -
	DATE - 1/20/2012	REVISED -

**STATE OF ILLINOIS
DEPARTMENT OF TRANSPORTATION**

LANDSCAPING PLAN

SCALE: 1" = 50' SHEET NO. 5 OF 10 SHEETS STA. TO STA.

F.A. RTE.	SECTION	COUNTY	TOTAL SHEETS	SHEET NO.
	18A-1	McHENRY	115	63
			CONTRACT NO. 60F78	
ILLINOIS FED. AID PROJECT				