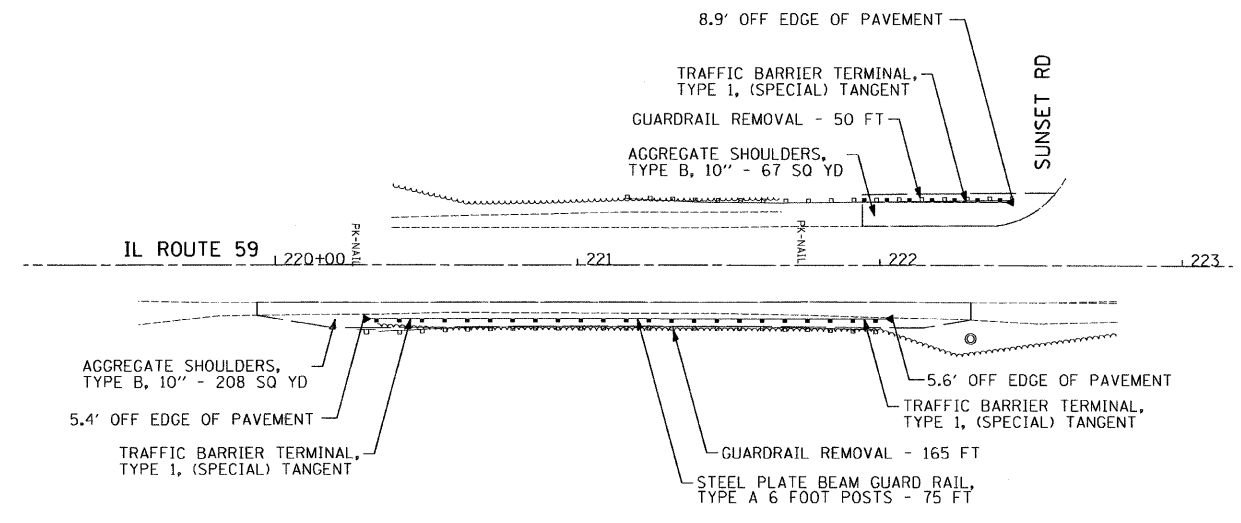
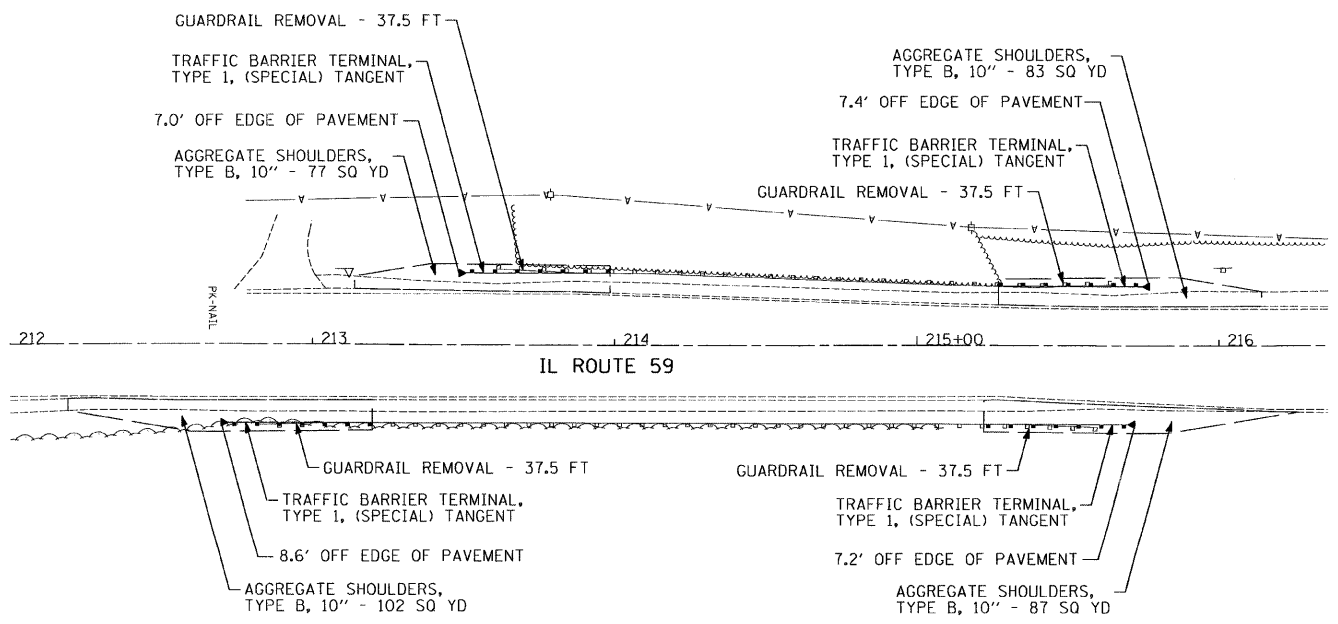


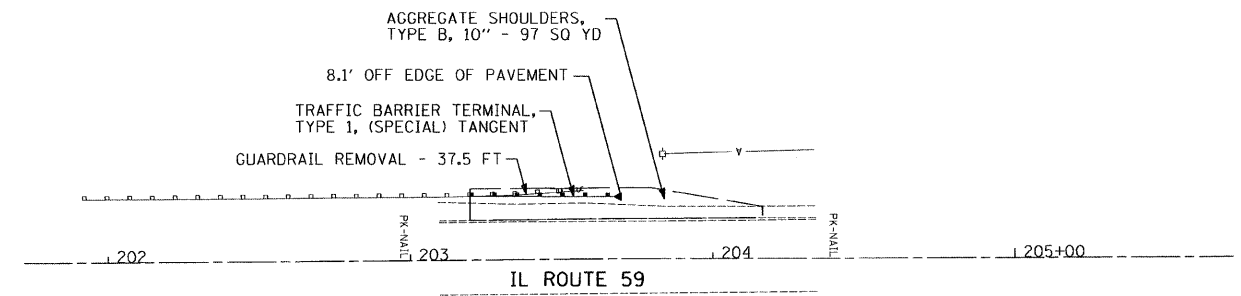
LOCATION 24



LOCATION 25



LOCATION 26



LOCATION 27

I:\projects\2011\201113012\_09\csd\asia\vgm\00\0160M51-shl-plan07.dgn  
 12/27/2011 2:35:48 PM

|             |                             |                   |           |
|-------------|-----------------------------|-------------------|-----------|
| FILE NAME = | USER NAME = .USER.          | DESIGNED - EAF    | REVISED - |
| #FILE#      |                             | DRAWN - EAF       | REVISED - |
|             | PLOT SCALE = 30.0000' / IN. | CHECKED - RS      | REVISED - |
|             | PLOT DATE = 12/27/2011      | DATE - 12/28/2011 | REVISED - |

**STATE OF ILLINOIS**  
**DEPARTMENT OF TRANSPORTATION**

|   |                          |      |         |
|---|--------------------------|------|---------|
| <b>GUARDRAIL IMPROVEMENTS - LAKE COUNTY</b> |                          |      |         |
| <b>ROADWAY PLANS</b>                        |                          |      |         |
| SCALE: 30                                   | SHEET NO. 7 OF 12 SHEETS | STA. | TO STA. |

| F.A. RTE.                   | SECTION      | COUNTY             | TOTAL SHEETS | SHEET NO. |
|-----------------------------|--------------|--------------------|--------------|-----------|
|                             | 2010-117-GRR | LAKE               | 19           | 11        |
| • VARIOUS ROUTES            |              | CONTRACT NO. 60M51 |              |           |
| [ILLINOIS] FED. AID PROJECT |              |                    |              |           |