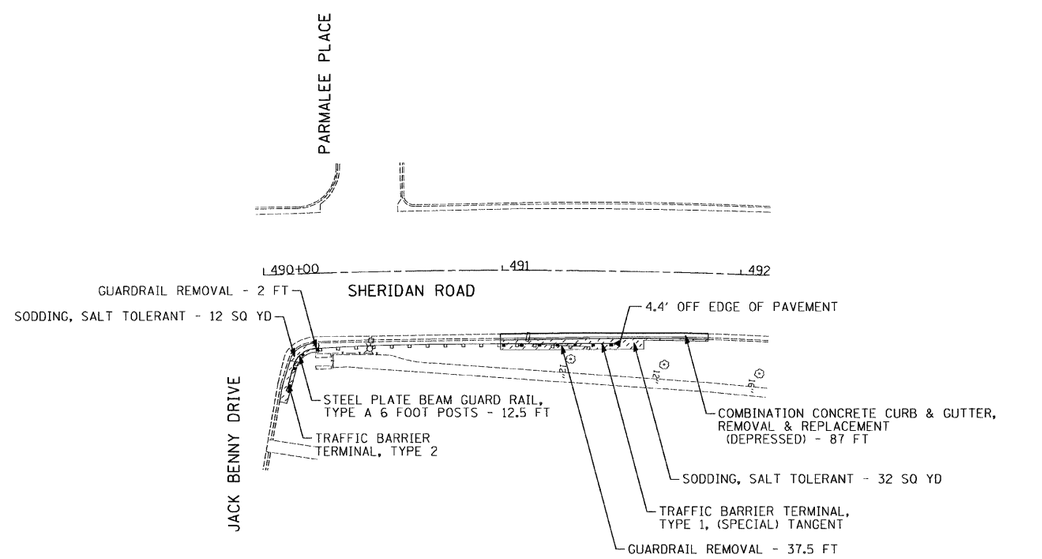

LOCATION 49



LOCATION 50

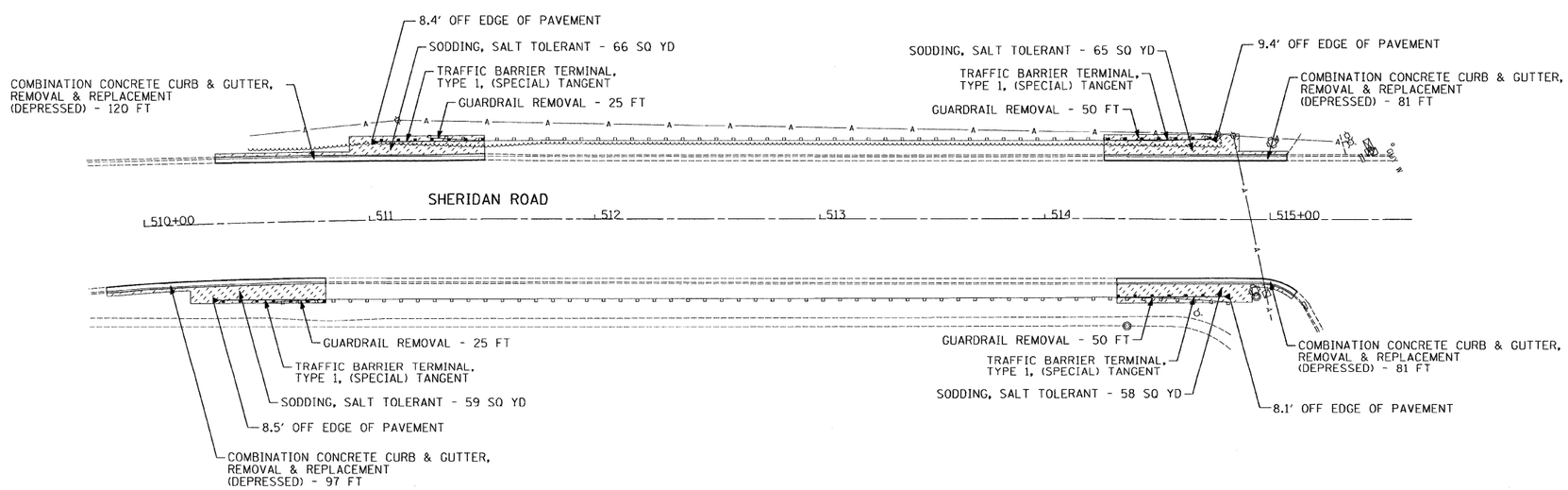

LOCATION 51

FILE NAME = $FILEL$	USER NAME = _USER_	DESIGNED - EAF	REVISED -	STATE OF ILLINOIS DEPARTMENT OF TRANSPORTATION	GUARDRAIL IMPROVEMENTS – LAKE COUNTY ROADWAY PLANS	F.A. RTE.	SECTION	COUNTY	TOTAL SHEETS	SHEET NO.
		DRAWN - EAF	REVISED -			•	2010-117-GRR	LAKE	19	16
	PLOT SCALE = 30.0000 ' / IN.	CHECKED - RS	REVISED -			• VARIOUS ROUTES		CONTRACT NO. 60M51		
	PLOT DATE = 12/27/2011	DATE - 12/28/2011	REVISED -		SCALE: 30 / SHEET NO. 12 OF 12 SHEETS / STA. / TO STA.			ILLINOIS FED. AID PROJECT		

h:\jobs2011\20113012-02\cad\site\dgn\00\D160M51-sht-plan12.dgn
12/27/2011 2:04:10 PM