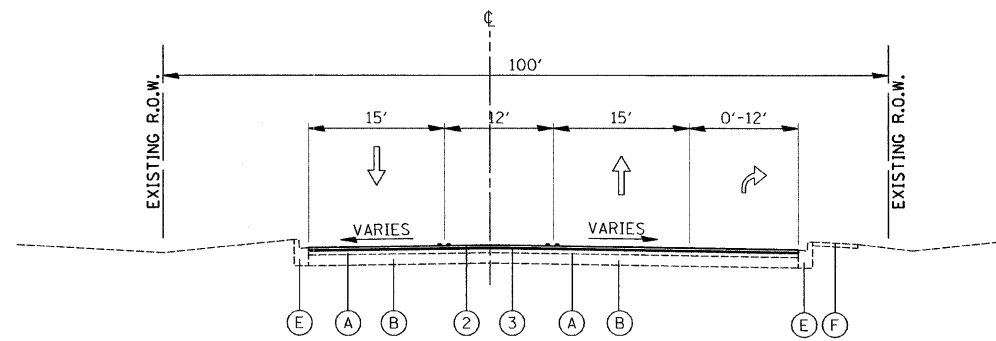
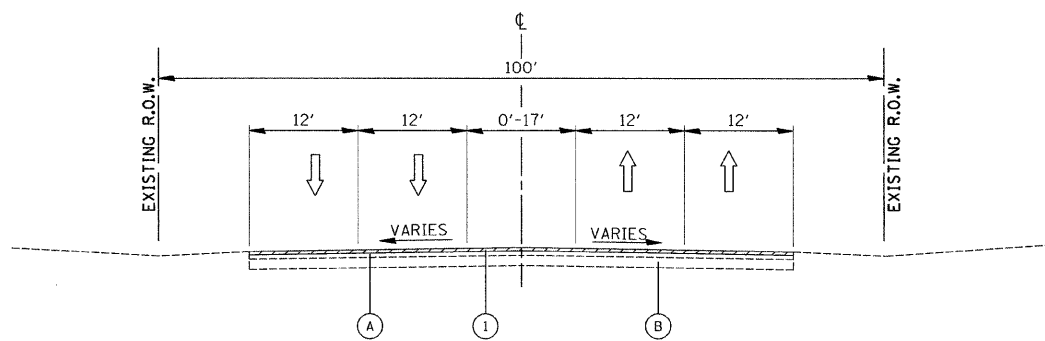


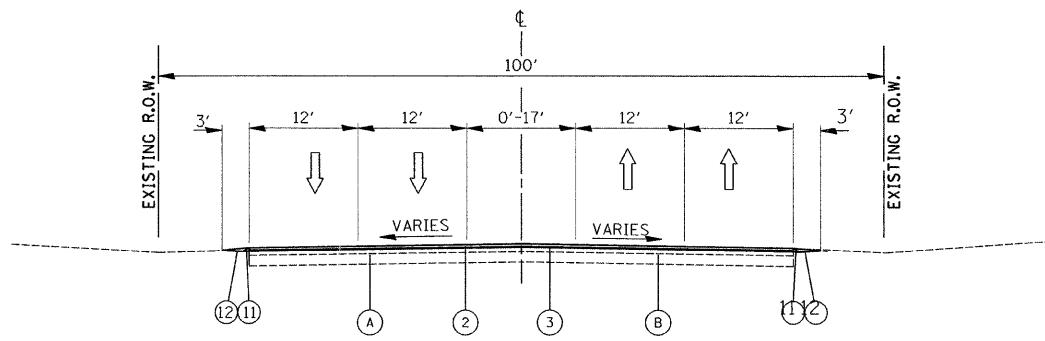
EXISTING TYPICAL SECTION  
STA. 69+01 TO STA. 71+84



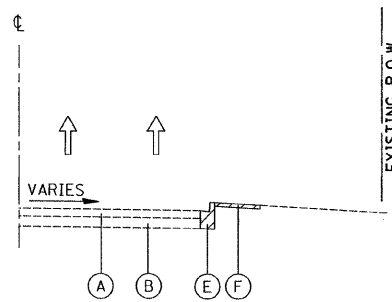
PROPOSED TYPICAL SECTION  
STA. 69+01 TO STA. 71+84



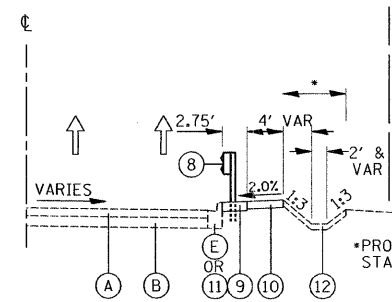
EXISTING TYPICAL SECTION  
STA. 72+32 TO STA. 79+76



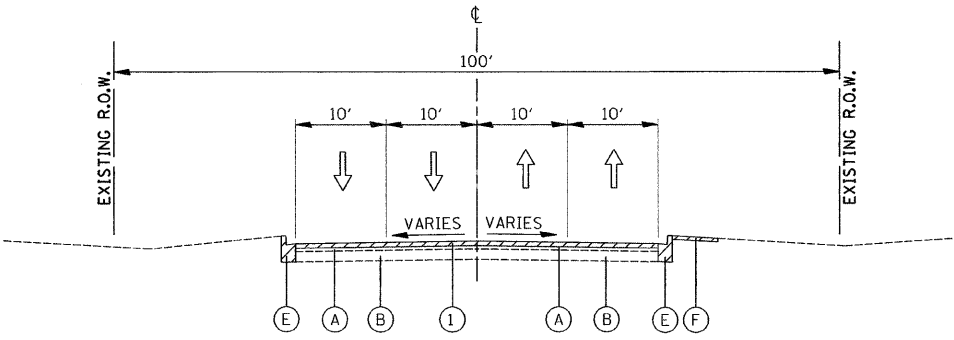
PROPOSED TYPICAL SECTION  
STA. 72+32 TO STA. 79+76  
STA. 98+34 TO STA. 115+49



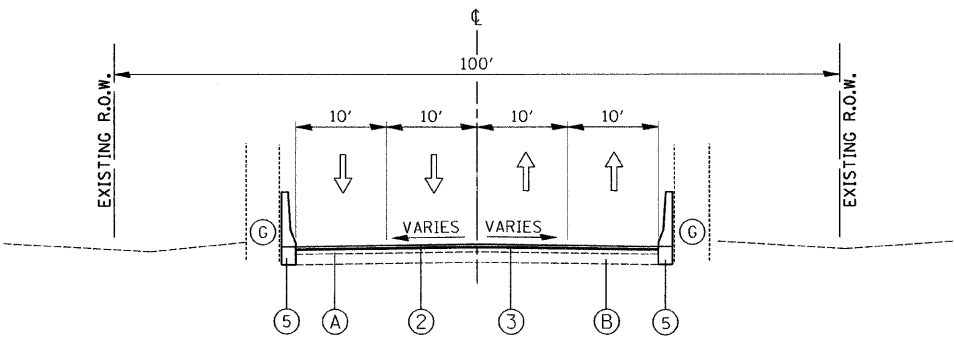
EXISTING TYPICAL SECTION  
STA. 90+99 TO STA. 93+34, RT.  
STA. 98+34 TO STA. 99+66, RT.



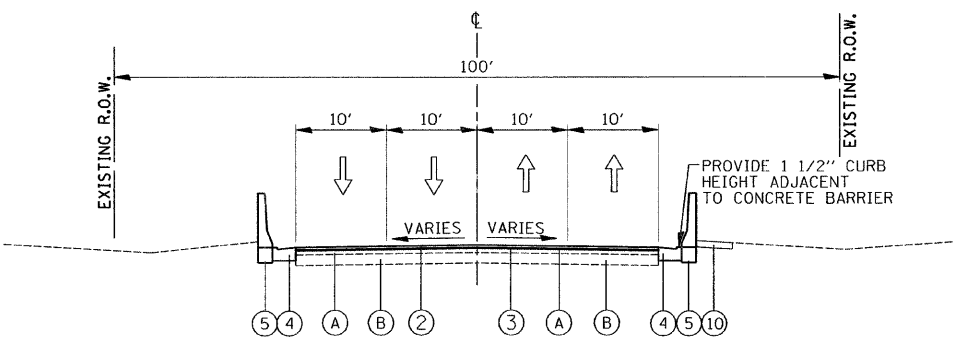
PROPOSED TYPICAL SECTION  
STA. 90+99 TO STA. 93+34, RT.  
STA. 98+34 TO STA. 99+66, RT.



EXISTING TYPICAL SECTION  
STA. 93+36 TO STA. 98+34



PROPOSED TYPICAL SECTION  
STA. 93+36 TO STA. 94+02  
STA. 94+70 TO STA. 95+12  
STA. 96+85 TO STA. 97+31  
STA. 97+64 TO STA. 98+34



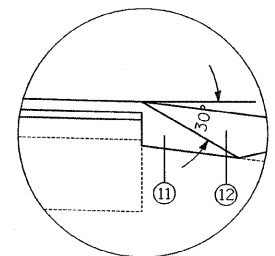
EXISTING TYPICAL SECTION  
STA. 94+17 TO STA. 94+56  
STA. 97+34 TO STA. 97+59

**EXISTING CONDITIONS LEGEND**

- (A) HMA SURFACE COURSE, 6" & VAR
- (B) PCC BASE COURSE, 8"
- (C) HMA SHOULDER, 8"
- (D) PCC CURB & GUTTER, B-6.12
- (E) CONCRETE OR EARTH MEDIAN
- (F) PCC SIDEWALK
- (G) EXISTING BRIDGE COLUMN

**PROPOSED IMPROVEMENTS**

- (1) HOT MIX ASPHALT SURFACE REMOVAL 2 1/2 "
  - (2) POLYMERIZED HOT MIX ASPHALT SURFACE COURSE, MIX F, N90 1 3/4"
  - (3) POLYMERIZED LEVELING BINDER (MACHINE METHOD), IL 4.75, N50 3/4"
  - (4) COMBINATION CONCRETE CURB & GUTTER, TYPE B-6.24
  - (5) CONCRETE BARRIER SINGLE FACE, 42" HEIGHT AND CONCRETE BARRIER BASE
  - (6) CONCRETE BARRIER DOUBLE FACE, 42" HEIGHT AND CONCRETE BARRIER BASE
  - (7) PCC BASE COURSE WIDENING, 12"
  - (8) HMA BASE COURSE WIDENING, 12"
  - (9) STEEL PLATE BEAM GUARDRAIL
  - (10) HMA SHOULDER, 6"
  - (11) SAFETY EDGE
  - (12) AGGREGATE WEDGE SHOULDER, TYPE B GRADING AND SHAPING SHOULDER
- PAVEMENT MARKING



SAFETY EDGE DETAIL  
NTS

FILE NAME =  
#FILE#  
1-31-12

USER NAME = \_USER\_  
PLOT SCALE = 10,000 ft / IN.  
PLOT DATE = 1/26/2012

DESIGNED - EF  
DRAWN - EF  
CHECKED - RS  
DATE - 12-28-2011

REVISED -  
REVISED -  
REVISED -  
REVISED -

STATE OF ILLINOIS  
DEPARTMENT OF TRANSPORTATION

ASHLAND AVE. (THORNTON RD. - BROADWAY ST.)  
TYPICAL SECTION

SCALE: 1"=50' SHEET 2 OF 2 SHEETS STA. TO STA.

F.A.U. RTE.	SECTION	COUNTY	TOTAL SHEETS	SHEET NO.
2857	2011-054-1	COOK	81	8
CONTRACT NO. 60P64				
ILLINOIS FED. AID PROJECT				