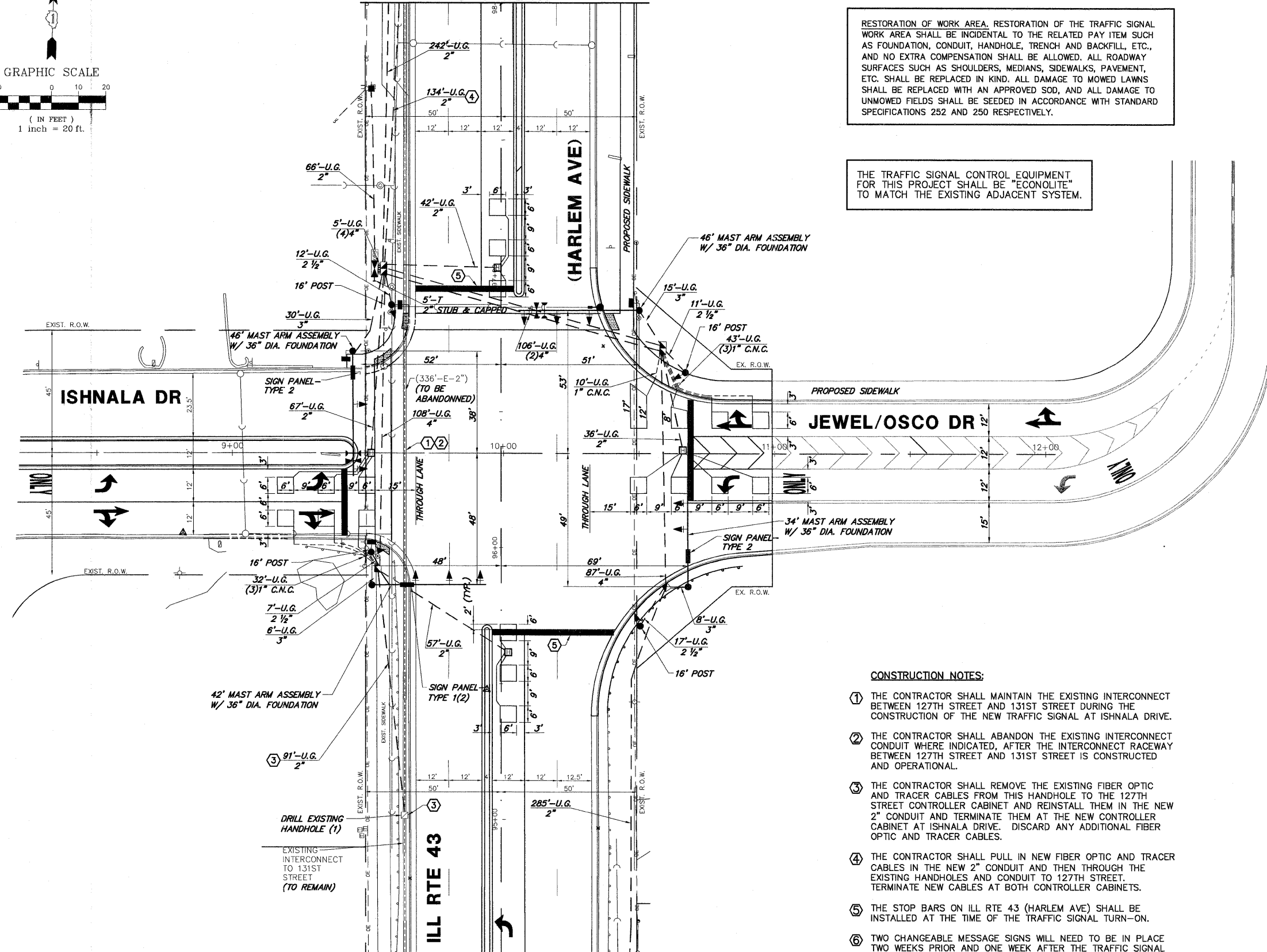


MATCH LINE STA. 98+00
(SEE RIGHT)

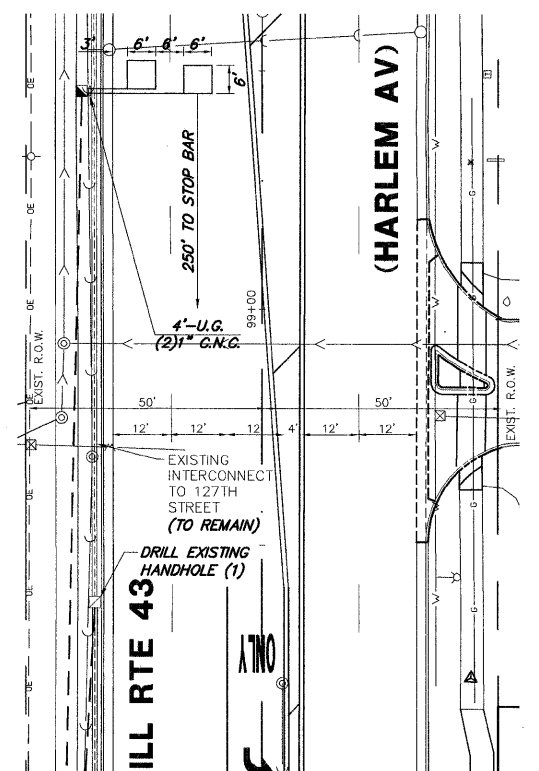


RESTORATION OF WORK AREA. RESTORATION OF THE TRAFFIC SIGNAL WORK AREA SHALL BE INCIDENTAL TO THE RELATED PAY ITEM SUCH AS FOUNDATION, CONDUIT, HANDHOLE, TRENCH AND BACKFILL, ETC., AND NO EXTRA COMPENSATION SHALL BE ALLOWED. ALL ROADWAY SURFACES SUCH AS SHOULDERS, MEDIANS, SIDEWALKS, PAVEMENT, ETC. SHALL BE REPLACED IN KIND. ALL DAMAGE TO MOWED LAWNS SHALL BE REPLACED WITH AN APPROVED SOD, AND ALL DAMAGE TO UNMOWED FIELDS SHALL BE SEEDING IN ACCORDANCE WITH STANDARD SPECIFICATIONS 252 AND 250 RESPECTIVELY.

THE TRAFFIC SIGNAL CONTROL EQUIPMENT FOR THIS PROJECT SHALL BE "ECONOLITE" TO MATCH THE EXISTING ADJACENT SYSTEM.

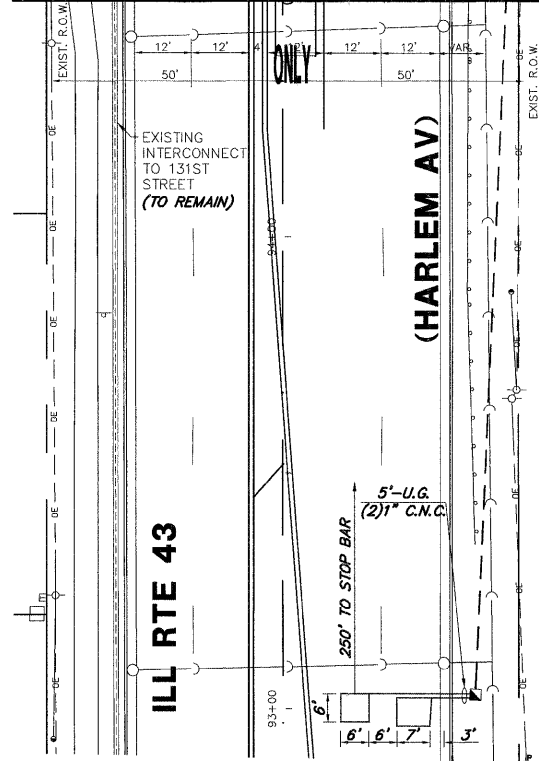
- CONSTRUCTION NOTES:**
- ① THE CONTRACTOR SHALL MAINTAIN THE EXISTING INTERCONNECT BETWEEN 127TH STREET AND 131ST STREET DURING THE CONSTRUCTION OF THE NEW TRAFFIC SIGNAL AT ISHNALA DRIVE.
 - ② THE CONTRACTOR SHALL ABANDON THE EXISTING INTERCONNECT CONDUIT WHERE INDICATED, AFTER THE INTERCONNECT RACEWAY BETWEEN 127TH STREET AND 131ST STREET IS CONSTRUCTED AND OPERATIONAL.
 - ③ THE CONTRACTOR SHALL REMOVE THE EXISTING FIBER OPTIC AND TRACER CABLES FROM THIS HANDHOLE TO THE 127TH STREET CONTROLLER CABINET AND REINSTALL THEM IN THE NEW 2" CONDUIT AND TERMINATE THEM AT THE NEW CONTROLLER CABINET AT ISHNALA DRIVE. DISCARD ANY ADDITIONAL FIBER OPTIC AND TRACER CABLES.
 - ④ THE CONTRACTOR SHALL PULL IN NEW FIBER OPTIC AND TRACER CABLES IN THE NEW 2" CONDUIT AND THEN THROUGH THE EXISTING HANDHOLES AND CONDUIT TO 127TH STREET. TERMINATE NEW CABLES AT BOTH CONTROLLER CABINETS.
 - ⑤ THE STOP BARS ON ILL RTE 43 (HARLEM AVE) SHALL BE INSTALLED AT THE TIME OF THE TRAFFIC SIGNAL TURN-ON.
 - ⑥ TWO CHANGEABLE MESSAGE SIGNS WILL NEED TO BE IN PLACE TWO WEEKS PRIOR AND ONE WEEK AFTER THE TRAFFIC SIGNAL TURN-ON. SIGNS SHALL BE PLACED, ONE EACH, NORTH AND SOUTH OF ISHNALA ON IL RTE 43.

MATCH LINE STA. 94+50
(SEE RIGHT)



MATCH LINE STA. 98+00
(SEE UPPER LEFT)

MATCH LINE STA. 94+50
(SEE LOWER LEFT)



FILE NAME = 2806-240-TR1.dwg	USER NAME = GHA	DESIGNED - JRD	REVISED -	STATE OF ILLINOIS DEPARTMENT OF TRANSPORTATION	TRAFFIC SIGNAL INSTALLATION PLAN ILL RTE 43 (HARLEM AVE) & ISHNALA DR			FAP R.T.E. 348	SECTION 10-00047-00-TL	COUNTY COOK	TOTAL SHEETS 30	SHEET NO. 20	CONTRACT # 63626	GH# 2806.242
	PLOT SCALE = 1"=1'	DRAWN - ZCW	REVISED -		SCALE 1"=20'	SHEET NO.	OF SHEETS	STA.	TO STA.	ILLINOIS FED. AID PROJECT				
	PLOT DATE = 11/10/2011	CHECKED - KLB	REVISED -											
		DATE - 11/10/2011	REVISED -											