

FOR INDEX OF SHEETS, SEE SHEET NO. 2

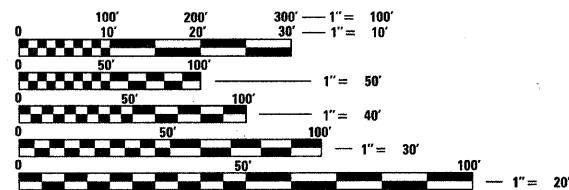
PROJECT LOCATED IN VILLAGE OF HOMEWOOD

F.A. RTE.	SECTION	COUNTY	TOTAL SHEETS	SHEET NO.
	08-00125-00-SG	COOK	76	1
		ILLINOIS	CONTRACT NO. 63634	

TRAFFIC DATA AND DESIGN DESIGNATION

STREET	ADT	FUNCTIONAL CLASSIFICATION / JURISDICTION	Posted Speed Limit
175th Street	*	Minor Arterial/ Local	30 MPH
183rd Street	18700	Minor Arterial/Local	30 MPH
187th Street	*	Urban Collector/Local	25 MPH
Aberdeen Street	*	Local	25 MPH
Ashland Avenue	7300	Urban Collector/ County	30 MPH
Birch Road	*	Local	25 MPH
Center Avenue	*	Local	25 MPH
Center Avenue	*	Local	25 MPH
Chayes Park Drive	*	Local	25 MPH
Dixie Highway	14300	Minor Arterial/ IDOT	25-30MPH
Dolphin Lake Drive	*	Local	25 MPH
Elm Road	*	Local	25 MPH
Harwood Avenue	*	Minor Arterial/ IDOT	25 MPH
Heather Road	*	Local	25 MPH
Hoffman Way	*	Local	25 MPH
Maple Road (W)	1,700	Urban Collector/ Local	25 MPH
Maple Road (E)	*	Local	25 MPH
Matthew Lane	*	Local	25 MPH
Olive Road	*	Local	25 MPH
Park Avenue	*	Local	25 MPH
Ridge Road	12,200-17,000	Urban Collector/ IDOT	30 MPH
Robin Lane	*	Local	25 MPH
Tarpon Court	*	Local	25 MPH
Western Avenue	*	Local	25 MPH
Willow Road	*	Local	25 MPH

* NOT AVAILABLE



FULL SIZE PLANS HAVE BEEN PREPARED USING STANDARD ENGINEERING SCALES. REDUCED SIZED PLANS WILL NOT CONFORM TO STANDARD SCALES. IN MAKING MEASUREMENTS ON REDUCED PLANS, THE ABOVE SCALES MAY BE USED.

J.U.L.I.E.
JOINT UTILITY LOCATION INFORMATION FOR EXCAVATION
1-800-892-0123
OR 811

PROJECT MANAGER: DANIEL B. DREW, P.E. (312) 777-2900
CONTRACT NO. 63634

PROGRAM AND OFFICE ENGINEER: CHARLES F. RIDDLE, P.E. (847)705-4406

STATE OF ILLINOIS
DEPARTMENT OF TRANSPORTATION

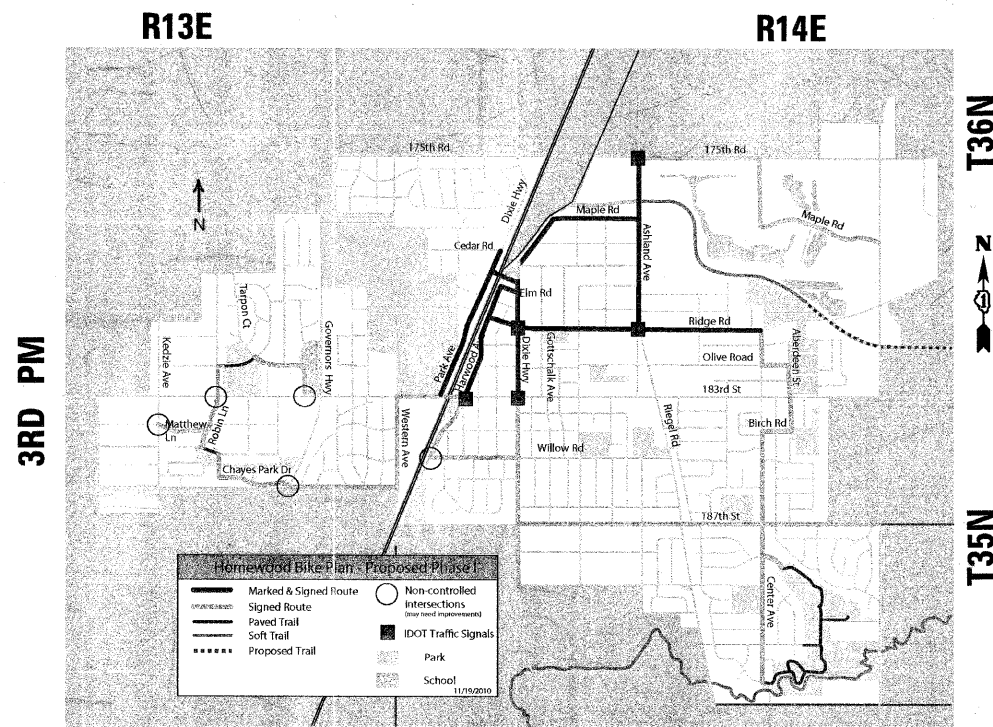
DIVISION OF HIGHWAYS
**PLANS FOR PROPOSED
FEDERAL AID HIGHWAY**

VARIOUS ROUTES
SECTION 08-00125-00-SG
PROJECT CMM-9003(448)
BIKE PLAN IMPLEMENTATION
COOK COUNTY

C-91-900-09



LOCATION OF SECTION INDICATED THUS: -



3RD PM

BREMEN TOWNSHIP
RICH TOWNSHIP

NOT TO SCALE

THORNTON TOWNSHIP
BLOOM TOWNSHIP

GROSS LENGTH = 65208 FT. = 12.35 MILE
NET LENGTH = 65208 FT. = 12.35 MILE


PREPARED BY:
TYLIN INTERNATIONAL

STATE OF ILLINOIS
DEPARTMENT OF TRANSPORTATION
DIVISION OF HIGHWAYS

APPROVED January 5 2012
[Signature]
VILLAGE OF HOMEWOOD

PASSED January 9 2012
[Signature]
DISTRICT 1 ENGINEER OF LOCAL ROADS AND STREETS

RELEASED FOR BID
BASED ON LIMITED
REVIEW JANUARY 10 2012
[Signature]
DEPUTY DIRECTOR OF HIGHWAYS, REGION 1 ENGINEER



Signed D.B.D.
Daniel B. Drew, P.E. Il. Lic. No. 062-055312
Expires 11-30-2013
Date 12-28-11

PRINTED BY THE AUTHORITY
OF THE STATE OF ILLINOIS