


183RD STREET




PARK AVENUE

MATCHLINE SHEET 37



PARK AVENUE EXISTING/REMOVAL PLAN

PAVEMENT MARKING LEGEND

-  PAVEMENT MARKING REMOVAL
-  EXISTING PAVEMENT MARKINGS
-  PROPOSED PAVEMENT MARKINGS

183RD STREET

PARK AVENUE

MATCHLINE SHEET 37



6" SKIP DASH WITH 2' DASH AND 6' SKIP

6" LINE

120' MIN - 330' MAX

PARK AVENUE PROPOSED IMPROVEMENT PLAN

TYLIN INTERNATIONAL USER NAME = #USER# PLOT SCALE = #SCALE# PLOT DATE = 12/16/2011	DESIGNED - MBR	REVISED -	VILLAGE OF HOMEWOOD	HOMWOOD ON-STREET BICYCLE NETWORK PAVEMENT MARKING PLAN			F.A. RTE.	SECTION	COUNTY	TOTAL SHEETS	SHEET NO.	
	DRAWN - MBR	REVISED -		SCALE: N.T.S.	SHEET NO.	OF SHEETS	STA.	TO STA.	08-00125-00-SG	COOK	76	36
	CHECKED - DBD	REVISED -							CONTRACT NO. 63634			
DATE - 12/19/2011	REVISED -											