


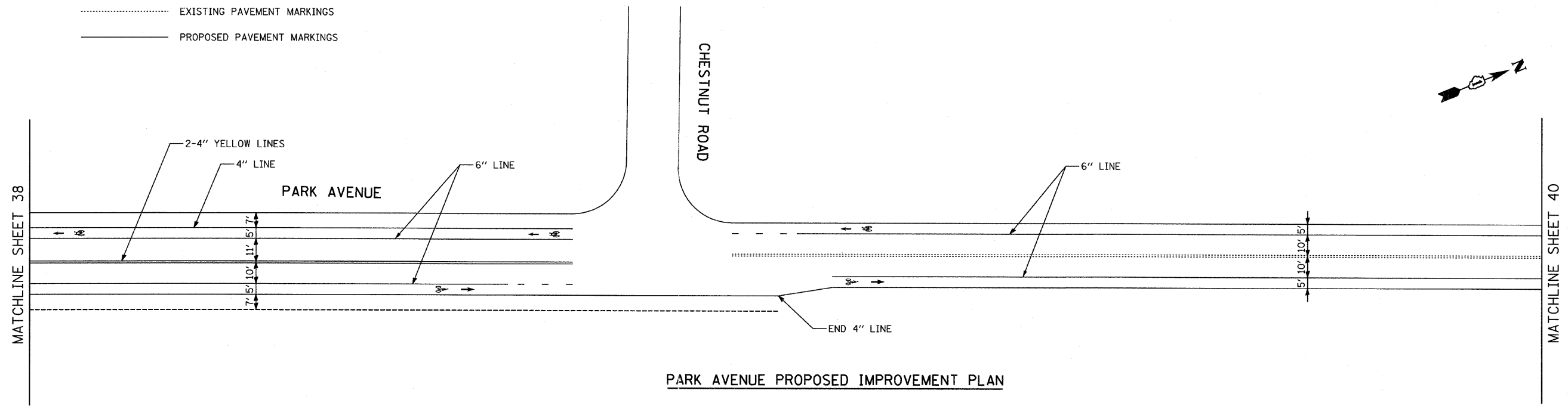


PARK AVENUE EXISTING/REMOVAL PLAN

PAVEMENT MARKING LEGEND

-  PAVEMENT MARKING REMOVAL
-  EXISTING PAVEMENT MARKINGS
-  PROPOSED PAVEMENT MARKINGS



PARK AVENUE PROPOSED IMPROVEMENT PLAN

TYLIN INTERNATIONAL	USER NAME = #USER#	DESIGNED - MBR	REVISED -	VILLAGE OF HOMEWOOD	HOMEROOD ON-STREET BICYCLE NETWORK PAVEMENT MARKING PLAN			F.A. RTE.	SECTION	COUNTY	TOTAL SHEETS	SHEET NO.
	PLOT SCALE = #SCALE#	DRAWN - MBR	REVISED -						08-00125-00-SG	COOK	76	39
	PLOT DATE = 12/16/2011	CHECKED - DBD	REVISED -					CONTRACT NO. 63634				
	DATE - 12/19/2011	REVISED -	SCALE: N.T.S.					SHEET NO.	OF SHEETS	STA.	TO STA.	