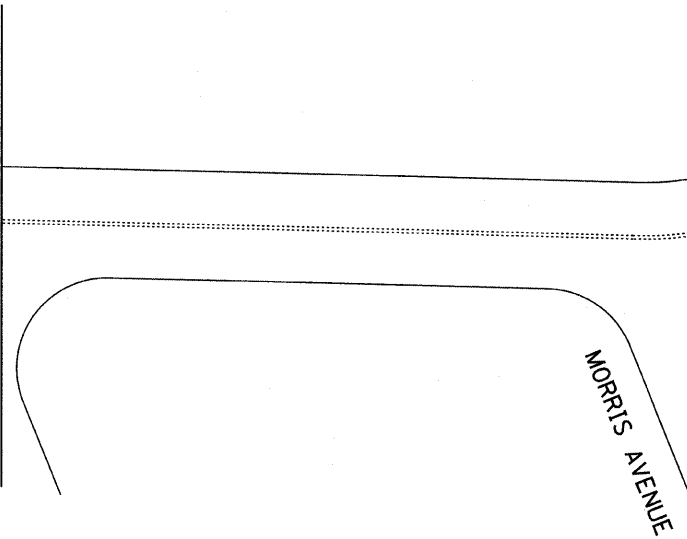
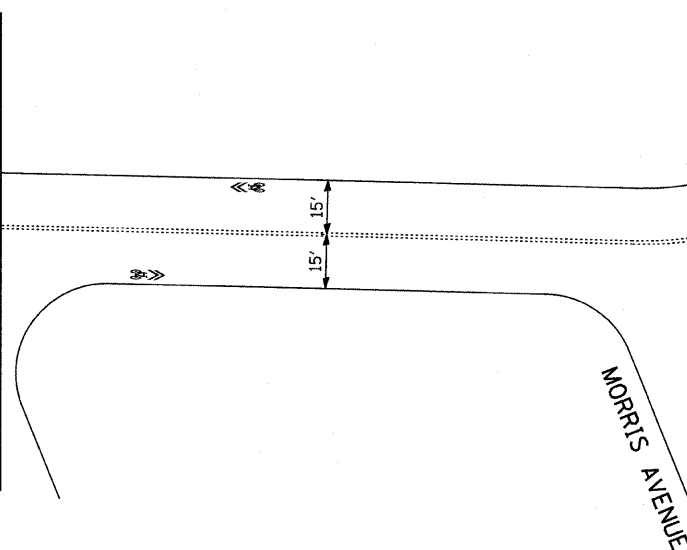


MATCHLINE SHEET 41



HARWOOD AVENUE EXISTING/REMOVAL PLAN

MATCHLINE SHEET 41



HARWOOD AVENUE PROPOSED IMPROVEMENT PLAN

HARWOOD AVENUE

HICKORY ROAD

MATCHLINE SHEET 43

HARWOOD AVENUE

HICKORY ROAD

MATCHLINE SHEET 43

6" LINE


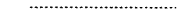

15'

15'

220' MAX



PAVEMENT MARKING LEGEND

-  PAVEMENT MARKING REMOVAL
-  EXISTING PAVEMENT MARKINGS
-  PROPOSED PAVEMENT MARKINGS

**TYLIN** INTERNATIONAL

USER NAME = #USER#  
 PLOT SCALE = #SCALE#  
 PLOT DATE = 12/16/2011

DESIGNED - MBR  
 DRAWN - MBR  
 CHECKED - DBD  
 DATE - 12/19/2011

REVISED -  
 REVISED -  
 REVISED -  
 REVISED -

**VILLAGE OF HOMEWOOD**

**HOMWOOD ON-STREET BICYCLE NETWORK  
 PAVEMENT MARKING PLAN**

SCALE: N.T.S. SHEET NO. OF SHEETS STA. TO STA.

F.A. RTE.	SECTION	COUNTY	TOTAL SHEETS	SHEET NO.
	08-00125-00-SG	COOK	76	42
CONTRACT NO. 63634				