

MATCHLINE SHEET 42

KRONER LANE

HARWOOD AVENUE




RIDGE ROAD


MATCHLINE SHEET 44

MATCHLINE SHEET 51

HARWOOD AVENUE EXISTING/REMOVAL PLAN

PAVEMENT MARKING LEGEND

-  PAVEMENT MARKING REMOVAL
-  EXISTING PAVEMENT MARKINGS
-  PROPOSED PAVEMENT MARKINGS



MATCHLINE SHEET 42

KRONER LANE

HARWOOD AVENUE

RIDGE ROAD

MATCHLINE SHEET 44

MATCHLINE SHEET 51

HARWOOD AVENUE PROPOSED IMPROVEMENT PLAN

| | | | | | | | | | | | | |
|--|-------------------|-----------|----------------------------|--|-----------|-----------|------|--------------------|---------|--------|--------------|-----------|
| TYLIN INTERNATIONAL USER NAME = #USER# PLOT SCALE = #SCALE# PLOT DATE = 12/16/2011 | DESIGNED - MBR | REVISED - | VILLAGE OF HOMEWOOD | HOMWOOD ON-STREET BICYCLE NETWORK PAVEMENT MARKING PLAN | | | | F.A. RTE. | SECTION | COUNTY | TOTAL SHEETS | SHEET NO. |
| | DRAWN - MBR | REVISED - | | 08-00125-00-SG | COOK | 76 | 43 | | | | | |
| | CHECKED - DBD | REVISED - | | | | | | CONTRACT NO. 63634 | | | | |
| | DATE - 12/19/2011 | REVISED - | | SCALE: N.T.S. | SHEET NO. | OF SHEETS | STA. | TO STA. | | | | |