

MATCHLINE SHEET 47




DIXIE HIGHWAY

RIDGE ROAD

GOTTSCHALK AVENUE

MATCHLINE SHEET 53

PAVEMENT MARKING LEGEND

-  PAVEMENT MARKING REMOVAL
-  EXISTING PAVEMENT MARKINGS
-  PROPOSED PAVEMENT MARKINGS

RIDGE ROAD EXISTING/REMOVAL PLAN

MATCHLINE SHEET 47

DIXIE HIGHWAY

RIDGE ROAD

GOTTSCHALK AVENUE

MATCHLINE SHEET 53

RIDGE ROAD PROPOSED IMPROVEMENT PLAN



MAX 220'

8'
13'
13'
8'

TYLIN INTERNATIONAL

USER NAME = #USER#
 PLOT SCALE = #SCALE#
 PLOT DATE = 12/16/2011

DESIGNED - MBR
 DRAWN - MBR
 CHECKED - DBD
 DATE - 12/19/2011

REVISED -
 REVISED -
 REVISED -
 REVISED -

VILLAGE OF HOMEWOOD

HOMEWOOD ON-STREET BICYCLE NETWORK
PAVEMENT MARKING PLAN

SCALE: N.T.S. SHEET NO. OF SHEETS STA. TO STA.

F.A. RTE.	SECTION	COUNTY	TOTAL SHEETS	SHEET NO.
	08-00125-00-SG	COOK	76	52
CONTRACT NO.			63634	