

MATCHLINE SHEET 53

RIDGE ROAD


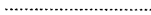

GLADVILLE AVENUE

MATCHLINE SHEET 55



RIDGE ROAD EXISTING/REMOVAL PLAN

PAVEMENT MARKING LEGEND

-  PAVEMENT MARKING REMOVAL
-  EXISTING PAVEMENT MARKINGS
-  PROPOSED PAVEMENT MARKINGS

MATCHLINE SHEET 53

RIDGE ROAD

GLADVILLE AVENUE

MATCHLINE SHEET 55



RIDGE ROAD PROPOSED IMPROVEMENT PLAN

8'
13'
13'
8'

MAX 220'

8'
13'
13'
8'

TYLININTERNATIONAL

USER NAME = #USER#
PLOT SCALE = #SCALE#
PLOT DATE = 12/16/2011

DESIGNED - MBR
DRAWN - MBR
CHECKED - DBD
DATE - 12/19/2011

REVISED -
REVISED -
REVISED -
REVISED -

VILLAGE OF HOMEWOOD

**HOMEWOOD ON-STREET BICYCLE NETWORK
PAVEMENT MARKING PLAN**

SCALE: N.T.S. SHEET NO. OF SHEETS STA. TO STA.

F.A. RTE.	SECTION	COUNTY	TOTAL SHEETS	SHEET NO.
	08-00125-00-SG	COOK	76	54
CONTRACT NO.			63634	