

MATCHLINE SHEET 56


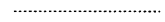

RIDGE ROAD

MATCHLINE SHEET 58

LOOMIS AVENUE

RIDGE ROAD EXISTING/REMOVAL PLAN

PAVEMENT MARKING LEGEND

-  PAVEMENT MARKING REMOVAL
-  EXISTING PAVEMENT MARKINGS
-  PROPOSED PAVEMENT MARKINGS

MATCHLINE SHEET 56

RIDGE ROAD

MAX 220'

MATCHLINE SHEET 58

LOOMIS AVENUE

RIDGE ROAD PROPOSED IMPROVEMENT PLAN

TYLIN INTERNATIONAL	USER NAME = #USER#	DESIGNED - MBR	REVISED -	VILLAGE OF HOMEWOOD	HOMEWOOD ON-STREET BICYCLE NETWORK			F.A. RTE.	SECTION	COUNTY	TOTAL SHEETS	SHEET NO.
	PLOT SCALE = #SCALE#	DRAWN - MBR	REVISED -		PAVEMENT MARKING PLAN			08-00125-00-SG	COOK	76	57	
	PLOT DATE = 12/16/2011	CHECKED - DBD	REVISED -		SCALE: N.T.S.	SHEET NO.	OF SHEETS	STA.	TO STA.	CONTRACT NO. 63634		
DATE - 12/19/2011				REVISED -								

P:\602606 Homewood_PHI\Road\pavmk_sht22.dgn

P:\602606 Homewood_PHI\Road\pavmk_sht22.dgn 12/16/2011 1:52:19 AM