

MATCHLINE SHEET 57

MATCHLINE SHEET 57

MATCHLINE SHEET 59

MATCHLINE SHEET 59

HOOD AVENUE

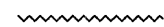


HOOD AVENUE

RIDGE ROAD

RIDGE ROAD

RIDGE ROAD EXISTING/REMOVAL PLAN

PAVEMENT MARKING LEGEND

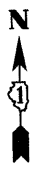
-  PAVEMENT MARKING REMOVAL
-  EXISTING PAVEMENT MARKINGS
-  PROPOSED PAVEMENT MARKINGS

MAX 220'

8'  
13'  
13'  
8'

8'  
13'  
13'  
8'

RIDGE ROAD PROPOSED IMPROVEMENT PLAN



**TYLIN**INTERNATIONAL

USER NAME = #USER#
PLOT SCALE = #SCALE#
PLOT DATE = 12/16/2011

DESIGNED - MBR	REVISED -
DRAWN - MBR	REVISED -
CHECKED - DBD	REVISED -
DATE - 12/19/2011	REVISED -

**VILLAGE OF HOMEWOOD**

**HOMEWOOD ON-STREET BICYCLE NETWORK  
PAVEMENT MARKING PLAN**

SCALE: N.T.S. SHEET NO. OF SHEETS STA. TO STA.

F.A. RTE.	SECTION	COUNTY	TOTAL SHEETS	SHEET NO.
	08-00125-00-SG	COOK	76	58
CONTRACT NO. 63634				