

MATCHLINE SHEET 58

MATCHLINE SHEET 58

ARMITAGE PLACE

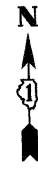
ARMITAGE PLACE

RIDGE ROAD




RIDGE ROAD

RIDGE ROAD EXISTING/REMOVAL PLAN

RIDGE ROAD PROPOSED IMPROVEMENT PLAN



PAVEMENT MARKING LEGEND

-  PAVEMENT MARKING REMOVAL
-  EXISTING PAVEMENT MARKINGS
-  PROPOSED PAVEMENT MARKINGS

MAX 220'

8' 13' 8'

<b>TYLIN</b> INTERNATIONAL	USER NAME = #USER#	DESIGNED - MBR	REVISED -	<b>VILLAGE OF HOMEWOOD</b>	<b>HOMEWOOD ON-STREET BICYCLE NETWORK PAVEMENT MARKING PLAN</b>			F.A. RTE.	SECTION	COUNTY	TOTAL SHEETS	SHEET NO.
	PLOT SCALE = #SCALE#	DRAWN - MBR	REVISED -					08-00125-00-SG	COOK	76	59	
	PLOT DATE = 12/16/2011	CHECKED - DBD	REVISED -		SCALE: N.T.S.	SHEET NO. OF SHEETS	STA. TO STA.	CONTRACT NO. 63634				
		DATE - 12/19/2011	REVISED -									