


MATCHLINE SHEET 60




MAPLE ROAD

MATCHLINE SHEET 62



MAPLE ROAD EXISTING/REMOVAL PLAN

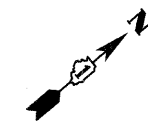
PAVEMENT MARKING LEGEND

-  PAVEMENT MARKING REMOVAL
-  EXISTING PAVEMENT MARKINGS
-  PROPOSED PAVEMENT MARKINGS

MATCHLINE SHEET 60

MAPLE ROAD

MATCHLINE SHEET 62



MAPLE ROAD PROPOSED IMPROVEMENT PLAN

6" LINE

MAX 220'

13'
14'
8'

TYLIN INTERNATIONAL	USER NAME = #USER#	DESIGNED - MBR	REVISED -	VILLAGE OF HOMEWOOD	HOMEWOOD ON-STREET BICYCLE NETWORK PAVEMENT MARKING PLAN			F.A. RTE.	SECTION	COUNTY	TOTAL SHEETS	SHEET NO.	
	PLOT SCALE = #SCALE#	DRAWN - MBR	REVISED -					08-00125-00-SG	COOK	76	61		
	PLOT DATE = 12/16/2011	CHECKED - DBD	REVISED -		SCALE: N.T.S.	SHEET NO.	OF SHEETS	STA.	TO STA.	CONTRACT NO. 63634			
		DATE - 12/19/2011	REVISED -										