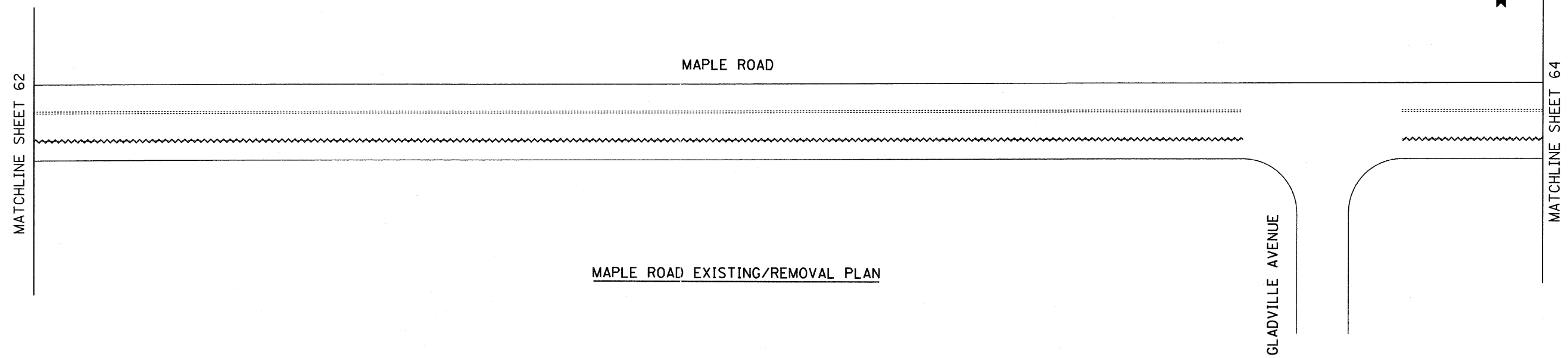

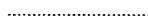

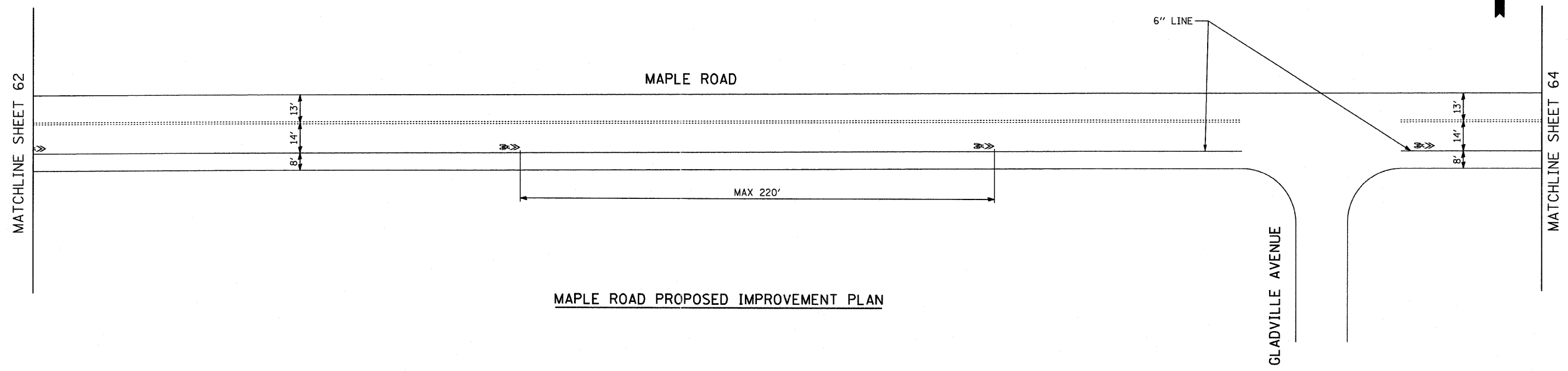


P:\602606_Homewood_PHI\Road\pavmk_sht28.dgn 1/5/2011 11:52:29 AM



PAVEMENT MARKING LEGEND

	PAVEMENT MARKING REMOVAL
	EXISTING PAVEMENT MARKINGS
	PROPOSED PAVEMENT MARKINGS



TYLIN INTERNATIONAL	USER NAME = #USER#	DESIGNED - MBR	REVISED -	VILLAGE OF HOMEWOOD	HOMEWOOD ON-STREET BICYCLE NETWORK PAVEMENT MARKING PLAN			F.A. RTE.	SECTION	COUNTY	TOTAL SHEETS	SHEET NO.
	PLOT SCALE = #SCALE#	DRAWN - MBR	REVISED -					08-00125-00-SG	COOK	76	63	
	PLOT DATE = 12/16/2011	CHECKED - DBD	REVISED -					CONTRACT NO. 63634				
DATE - 12/19/2011				SCALE: N.T.S. SHEET NO. OF SHEETS STA. TO STA.								

P:\602606_Homewood_PHI\Road\pavmk_sht28.dgn