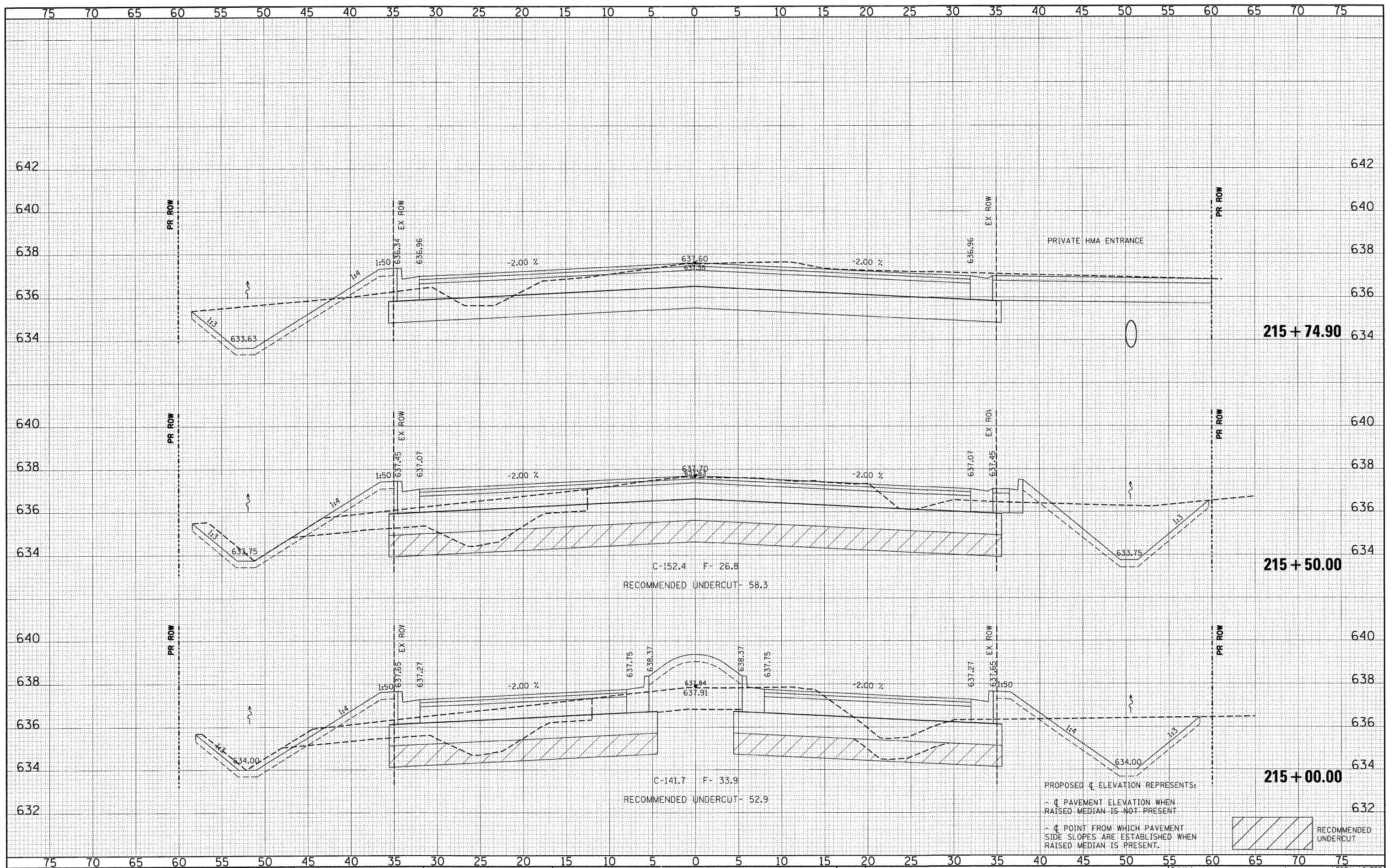


DATE	
BY	
FINAL SURVEY	
PLOTTED	
TEMPLATE	
NOTE BOOK	
AREAS CHECKED	

DATE	
BY	
ORIGINAL SURVEY	
PLOTTED	
TEMPLATE	
NOTE BOOK	
AREAS CHECKED	

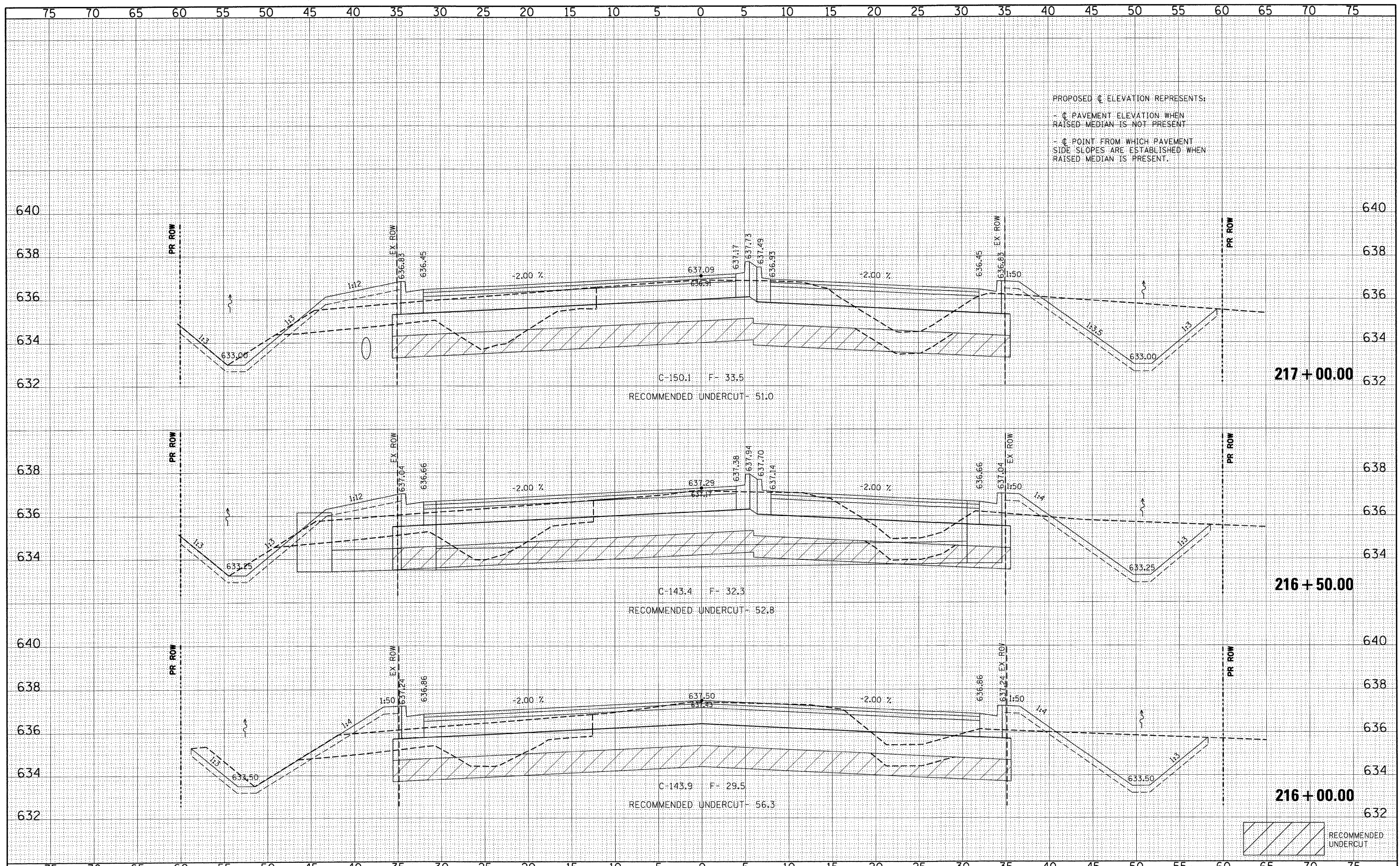


FILE NAME = P:\070116\cad\phase 2\dwg\070116-ss-Plain.dgn	USER NAME = #USER#	DESIGNED - CM	REVISED -	STATE OF ILLINOIS DEPARTMENT OF TRANSPORTATION		CROSS SECTIONS - PLAINFIELD NAPERVILLE ROAD PLAINFIELD NAPERVILLE RD AT 119TH ST / RODEO DR		F.A.U. RTE. 324	SECTION 04-00036-22-TL	COUNTY WILL	TOTAL SHEETS 152	SHEET NO. 101		
PLOT SCALE = #SCALE#	CHECKED - CM	DATE - MAY 2009	REVISED -			SCALE: 1"=5'H 1"=2'V	SHEET NO. 9 OF 30 SHEETS	STA. 215+00.00 TO STA. 215+74.90	CONTRACT NO. 63671		ILLINOIS FED. AID PROJECT			
PLOT DATE = 12/28/2011	DATE - MAY 2009	REVISED -	REVISED -											

FINAL SURVEY	DATE
SURVEYED	BY
PLOTTED	
TEMPLATE	
NOTE BOOK	
AREAS CHECKED	
NO.	

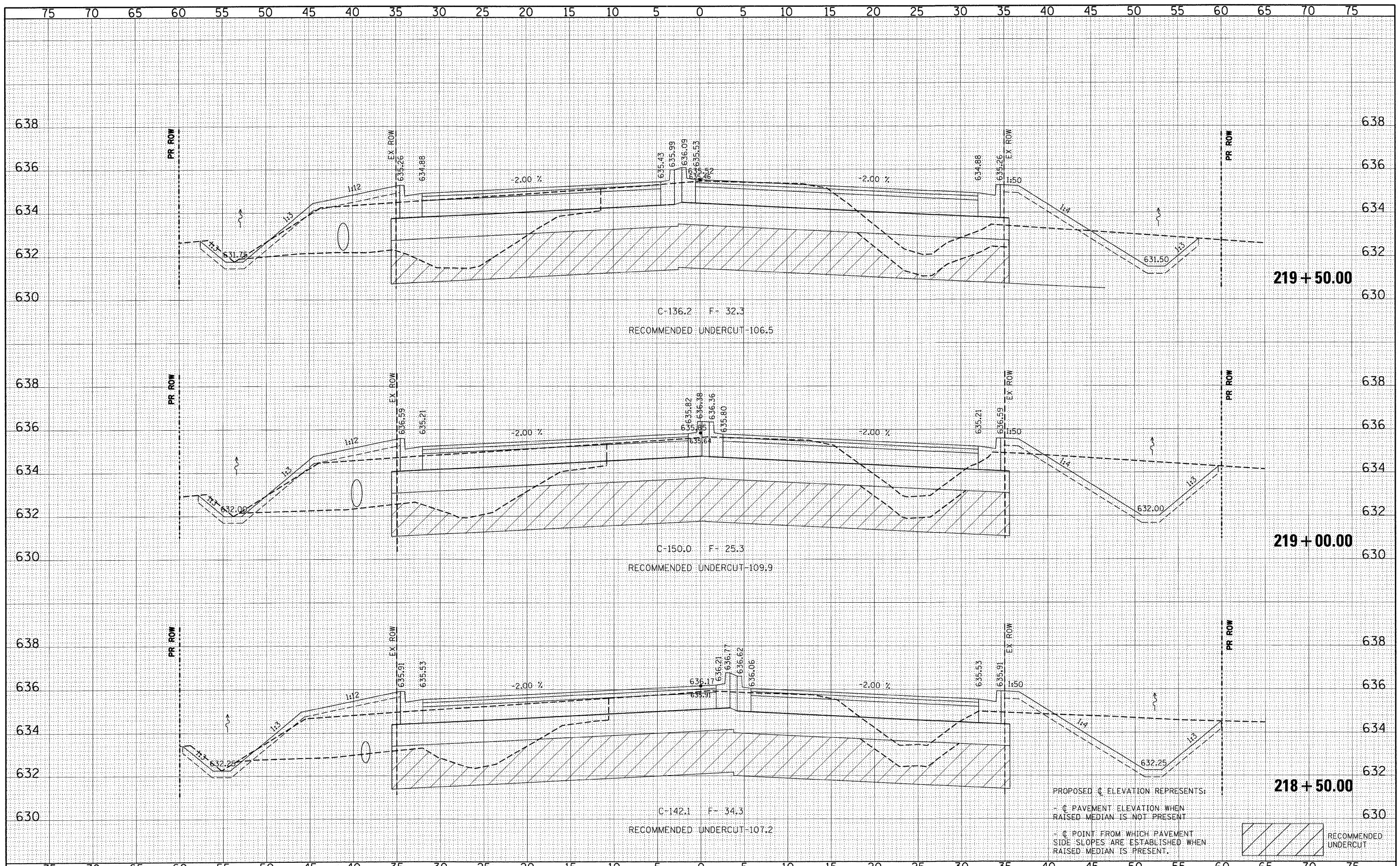
ORIGINAL SURVEY	DATE
SURVEYED	BY
PLOTTED	
TEMPLATE	
NOTE BOOK	
AREAS CHECKED	
NO.	

PROPOSED ϕ ELEVATION REPRESENTS:
 - ϕ PAVEMENT ELEVATION WHEN RAISED MEDIAN IS NOT PRESENT
 - ϕ POINT FROM WHICH PAVEMENT SIDE SLOPES ARE ESTABLISHED WHEN RAISED MEDIAN IS PRESENT.



DATE	
BY	
SURVEYED	
PLOTTED	
TEMPLATE	
NOTE BOOK	
AREAS CHECKED	
NO.	

DATE	
BY	
SURVEYED	
PLOTTED	
TEMPLATE	
NOTE BOOK	
AREAS CHECKED	
NO.	



PROPOSED C ELEVATION REPRESENTS:
 - C PAVEMENT ELEVATION WHEN RAISED MEDIAN IS NOT PRESENT
 - C POINT FROM WHICH PAVEMENT SIDE SLOPES ARE ESTABLISHED WHEN RAISED MEDIAN IS PRESENT.

RECOMMENDED UNDERCUT

FILE NAME = P:\070116\cad\phase 2\deg\070116-axs-Plain.dgn

USER NAME = *USER*
 PLOT SCALE = *SCALE*
 PLOT DATE = 12/20/2011

DESIGNED - CM
 DRAWN - JM
 CHECKED - CM
 DATE - MAY 2009

REVISED -
 REVISED -
 REVISED -
 REVISED -

STATE OF ILLINOIS
 DEPARTMENT OF TRANSPORTATION

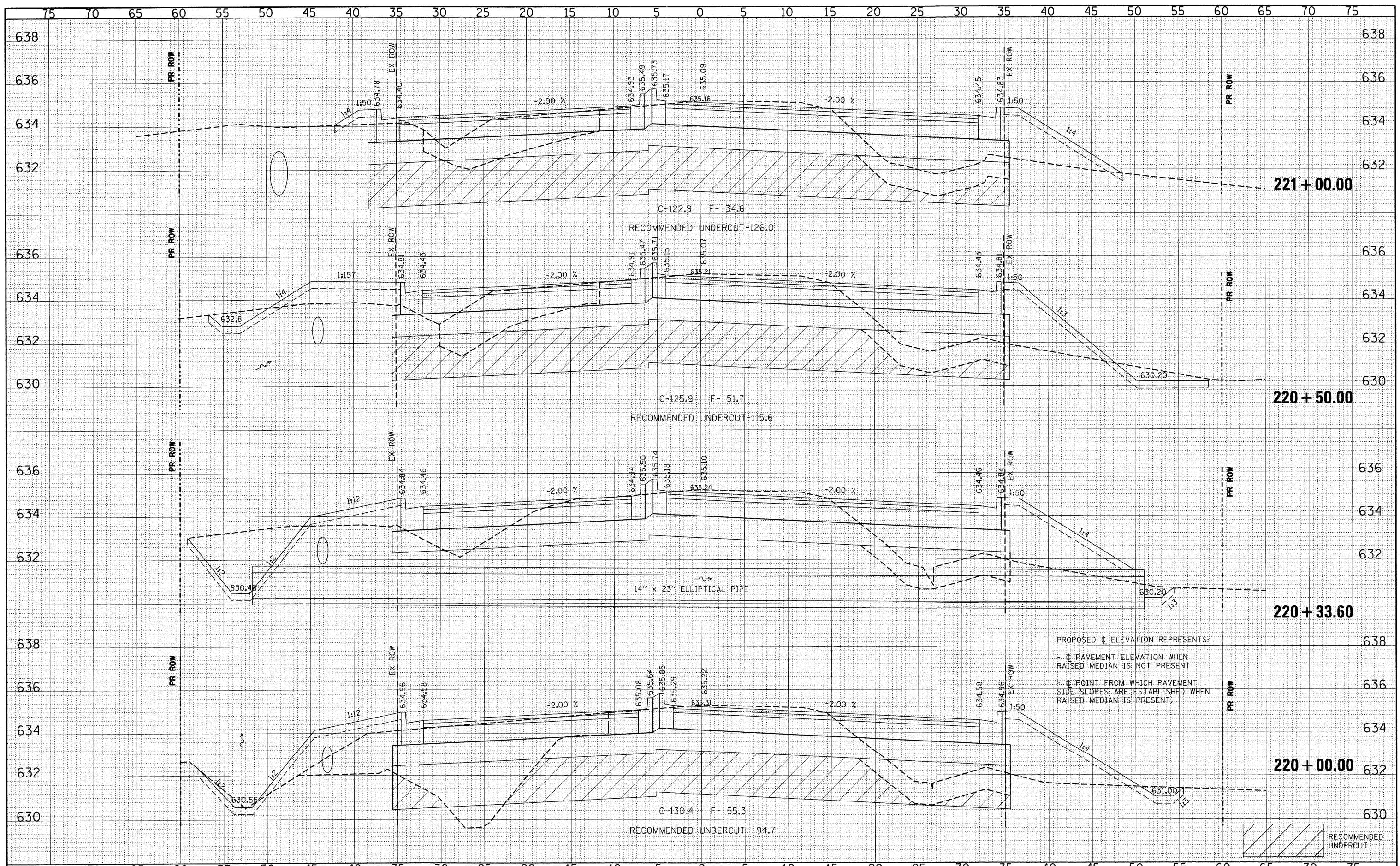


CROSS SECTIONS - PLAINFIELD NAPERVILLE ROAD
 PLAINFIELD NAPERVILLE RD AT 119TH ST/RODEO DR
 SCALE: 1"=5'H 1/4"=2'V SHEET NO. 12 OF 30 SHEETS STA. 218+50.00 TO STA. 219+50.00

F.A.U. RTE.	SECTION	COUNTY	TOTAL SHEETS	SHEET NO.
324	04-00036-22-TL	WILL	152	104
CONTRACT NO. 63671			ILLINOIS FED. AID PROJECT	

DATE	
BY	
FINAL SURVEY	
FLOTTED	
TEMPLATE	
NOTE BOOK	
AREAS CHECKED	
NO.	

DATE	
BY	
ORIGINAL SURVEY	
PLOTTED	
TEMPLATE	
AREAS CHECKED	
NO.	

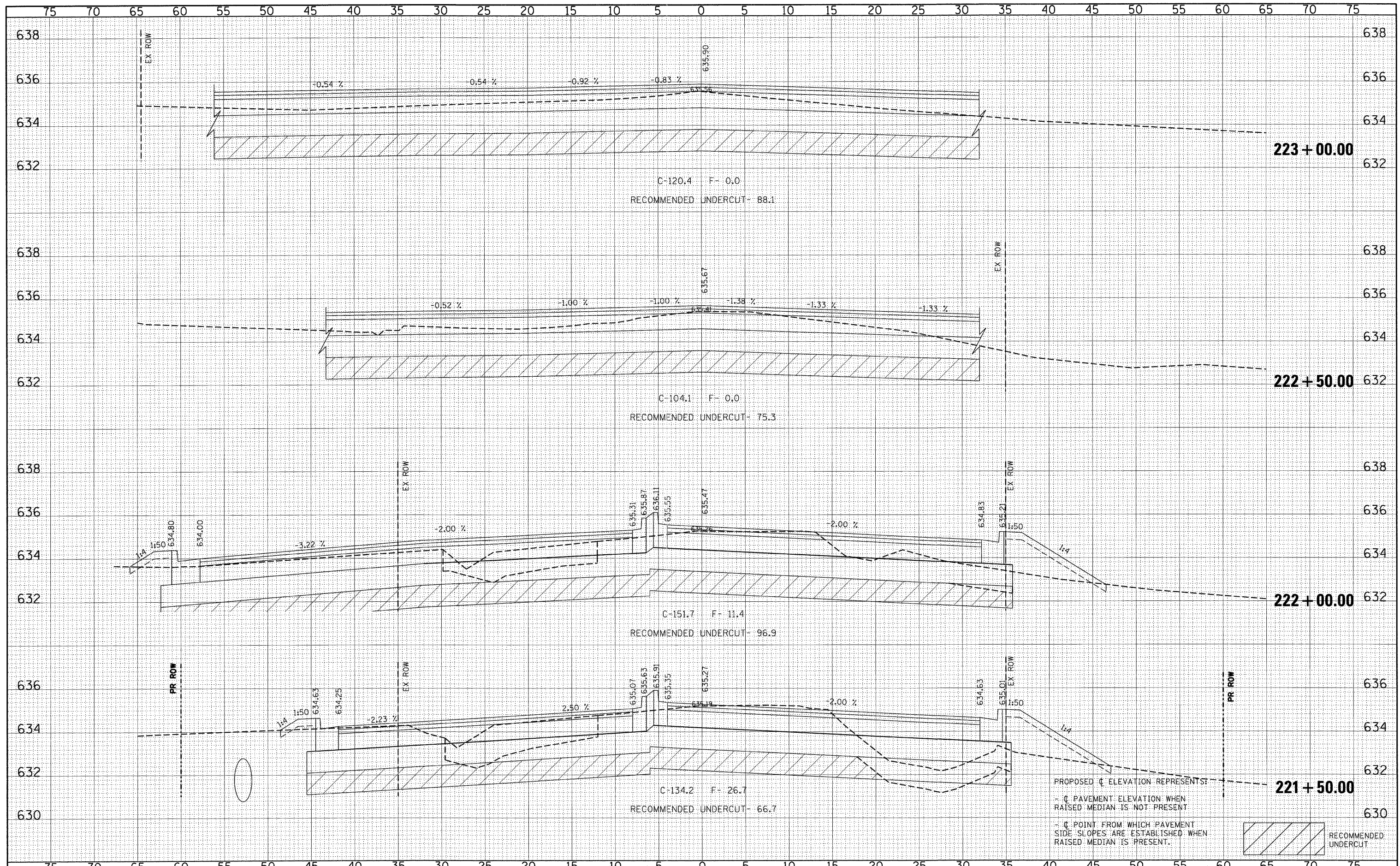


PROPOSED \odot ELEVATION REPRESENTS:
 \odot PAVEMENT ELEVATION WHEN RAISED MEDIAN IS NOT PRESENT
 \odot POINT FROM WHICH PAVEMENT SIDE SLOPES ARE ESTABLISHED WHEN RAISED MEDIAN IS PRESENT.



FINAL SURVEY	SURVEYED	DATE
NOTE BOOK	PLOTTED	BY
NO.	TEMPLATE	
	AREAS CHECKED	

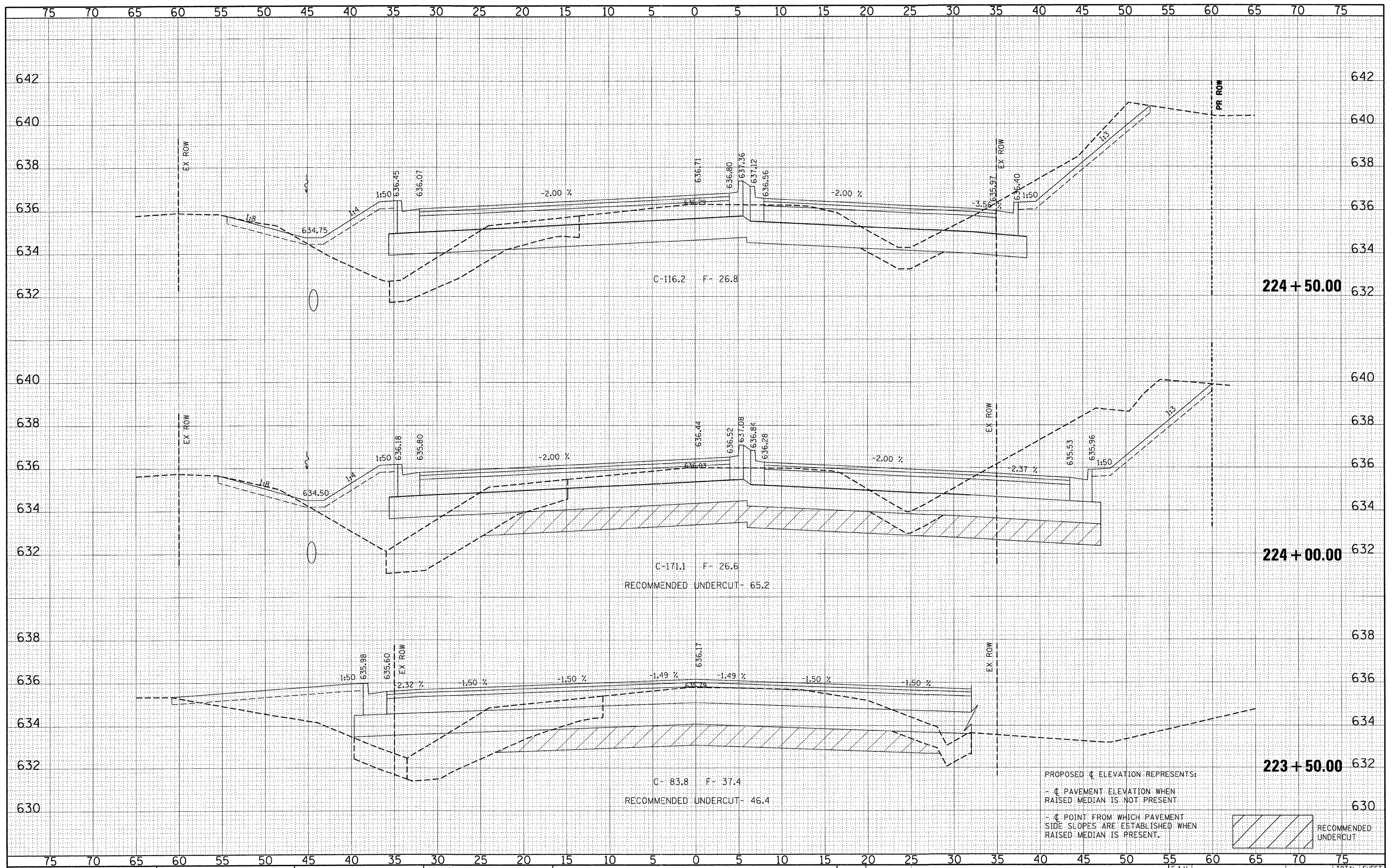
ORIGINAL SURVEY	SURVEYED	DATE
NOTE BOOK	PLOTTED	BY
NO.	TEMPLATE	
	AREAS CHECKED	



FILE NAME = P:\070116\cad\phase 2\dwg\070116-sxs-Plain.dgn	USER NAME = *USER*	DESIGNED - CM	REVISED -	STATE OF ILLINOIS DEPARTMENT OF TRANSPORTATION	HLR	CROSS SECTIONS - PLAINFIELD NAPERVILLE ROAD PLAINFIELD NAPERVILLE RD AT 119TH ST/RODEO DR	F.A.U. RTE. 324	SECTION 04-00036-22-TL	COUNTY WILL	TOTAL SHEETS 152	SHEET NO. 106
PLOT SCALE = *SCALE*	DRAWN - JM	REVISED -	SHEET NO. 14 OF 30 SHEETS				STA. 221+50.00 TO STA. 223+00.00	CONTRACT NO. 63671			
PLOT DATE = 12/28/2011	CHECKED - CM	REVISED -	ILLINOIS FED. AID PROJECT								
DATE - MAY 2009	REVISOR -	REVISED -									

FINAL SURVEY	SURVEYED	DATE
NOTE BOOK	PLOTTED	
NO.	TEMPLATE	
	AREAS CHECKED	

ORIGINAL SURVEY	SURVEYED	DATE
NOTE BOOK	PLOTTED	
NO.	TEMPLATE	
	AREAS CHECKED	

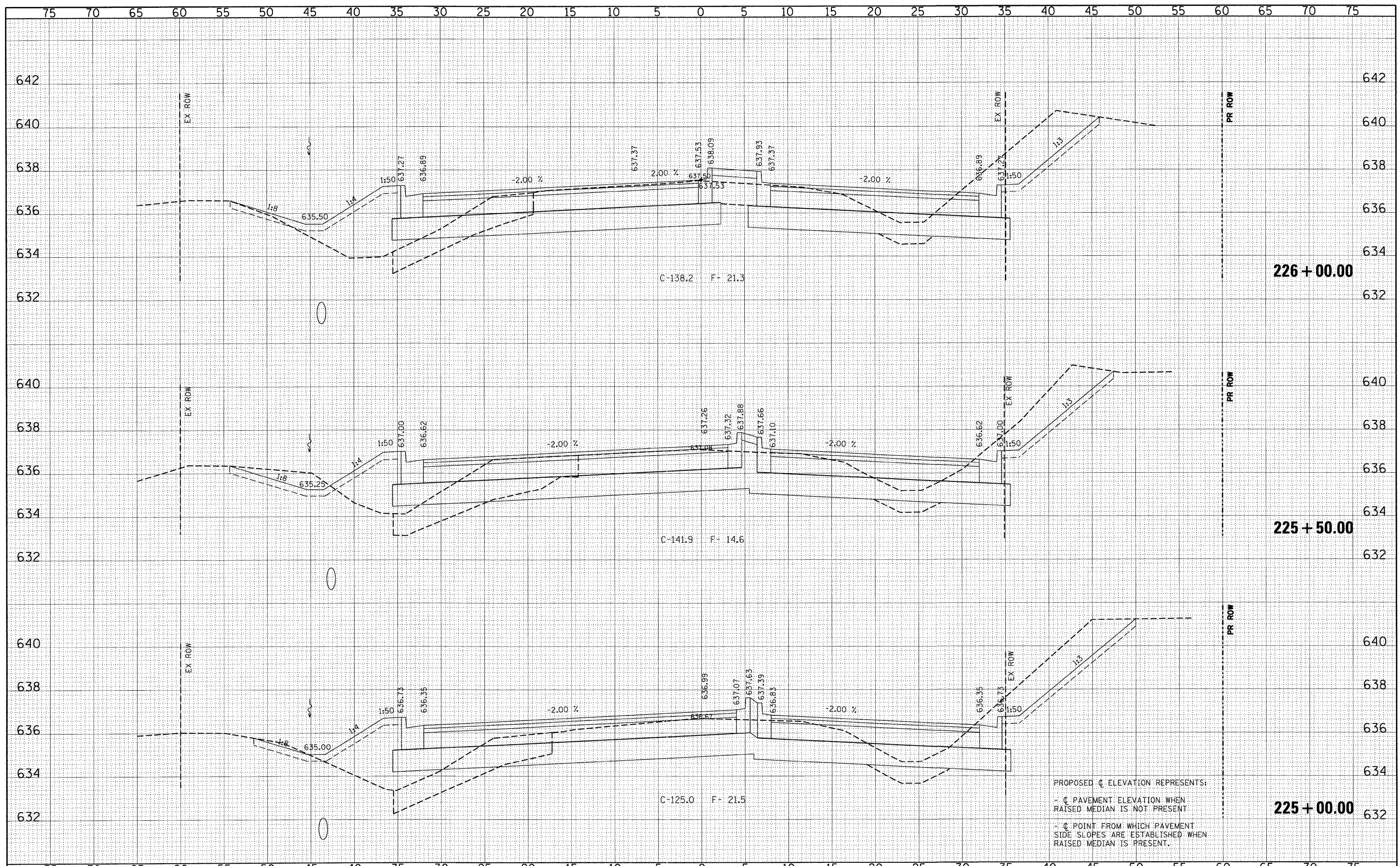


PROPOSED C ELEVATION REPRESENTS:
 - C PAVEMENT ELEVATION WHEN RAISED MEDIAN IS NOT PRESENT
 - C POINT FROM WHICH PAVEMENT SIDE SLOPES ARE ESTABLISHED WHEN RAISED MEDIAN IS PRESENT.



FINAL SURVEY	SURVEYED	DATE
NOTE BOOK	PLOTTED	BY
NO.	TEMPLATE	
	AREAS CHECKED	
	AREAS CHECKED	

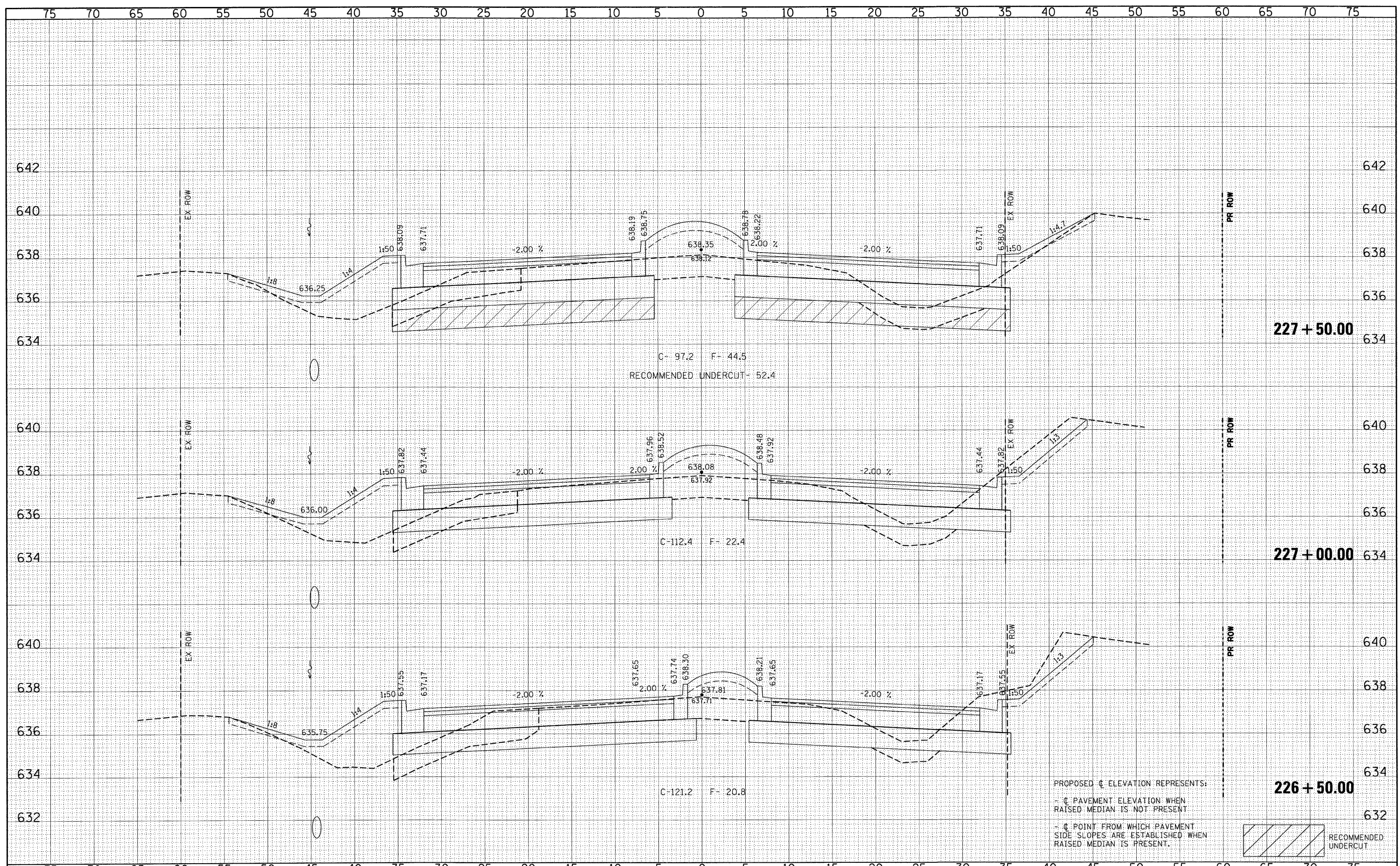
ORIGINAL SURVEY	SURVEYED	DATE
NOTE BOOK	PLOTTED	BY
NO.	TEMPLATE	
	AREAS CHECKED	
	AREAS CHECKED	



PROPOSED C ELEVATION REPRESENTS:
 - C PAVEMENT ELEVATION WHEN RAISED MEDIAN IS NOT PRESENT
 - C POINT FROM WHICH PAVEMENT SIDE SLOPES ARE ESTABLISHED WHEN RAISED MEDIAN IS PRESENT.

DATE	
BY	
FINAL SURVEY	
SURVEYED	
PLOTTED	
TEMPLATE	
NOTE BOOK	
AREAS	
CHECKED	
NO.	

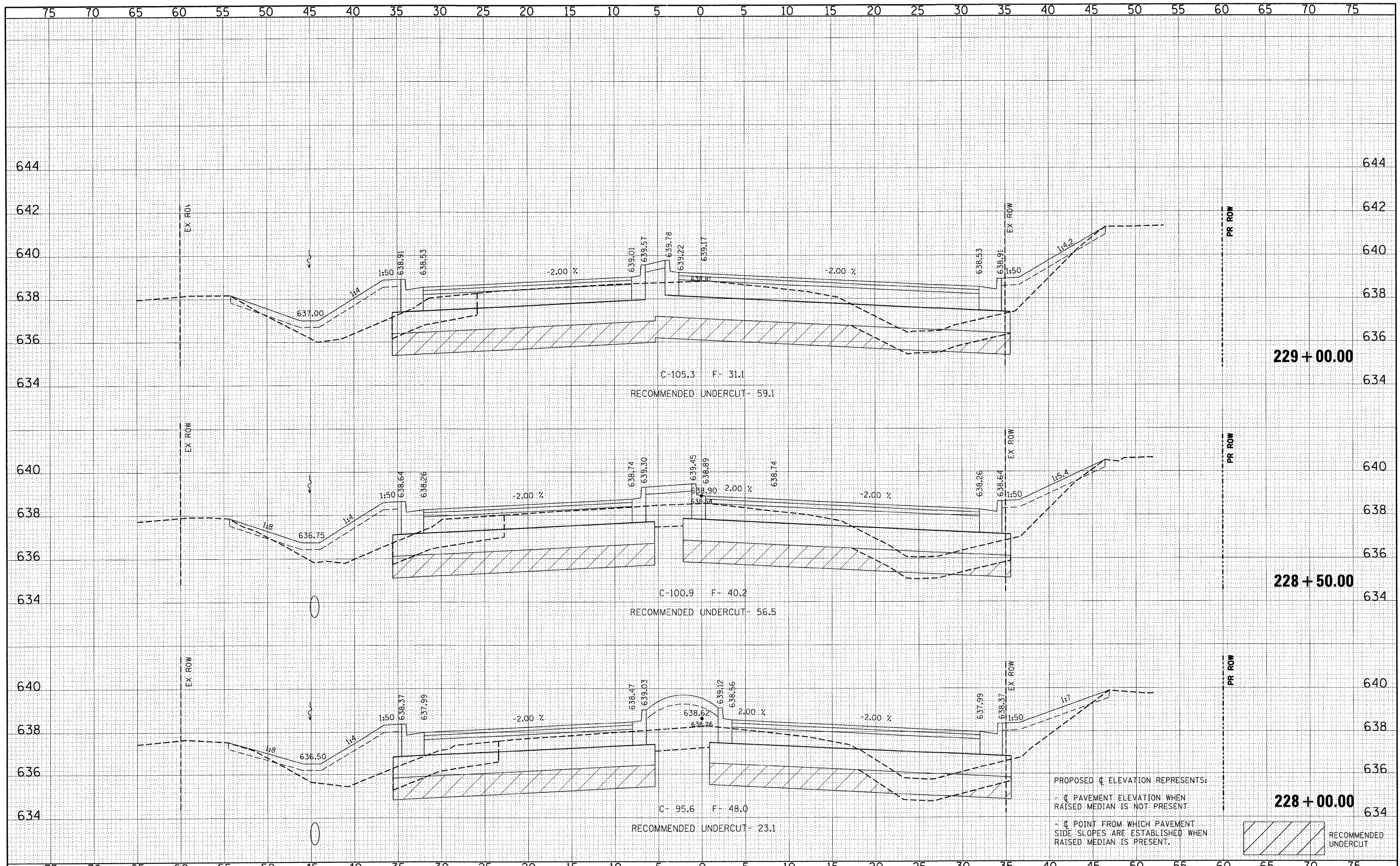
DATE	
BY	
ORIGINAL SURVEY	
SURVEYED	
PLOTTED	
TEMPLATE	
NOTE BOOK	
AREAS	
CHECKED	
NO.	



FILE NAME = P:\070116\cad\phase 2\dwg\070116-sss-Plain.dgn	USER NAME = #USER#	DESIGNED - CM	REVISED -	STATE OF ILLINOIS DEPARTMENT OF TRANSPORTATION	ILR	CROSS SECTIONS - PLAINFIELD NAPERVILLE ROAD PLAINFIELD NAPERVILLE RD AT 119TH ST / RODEO DR	F.A.U. RTE. 324	SECTION 04-00036-22-TL	COUNTY WILL	TOTAL SHEETS 152	SHEET NO. 109		
PLOT SCALE = #SCALE#	CHECKED - CM	REVISED -	SCALE: 1"=5'H 1"=2'V SHEET NO. 17 OF 30 SHEETS STA. 226+50.00 TO STA. 227+50.00				CONTRACT NO. 63671						
PLOT DATE = 12/20/2011	DATE - MAY 2009	REVISED -	ILLINOIS FED. AID PROJECT										

DATE	
BY	
FINAL SURVEY	
SURVEYED	
PLOTTED	
TEMPLATE	
NOTE BOOK	
AREAS	
CHECKED	
NO.	

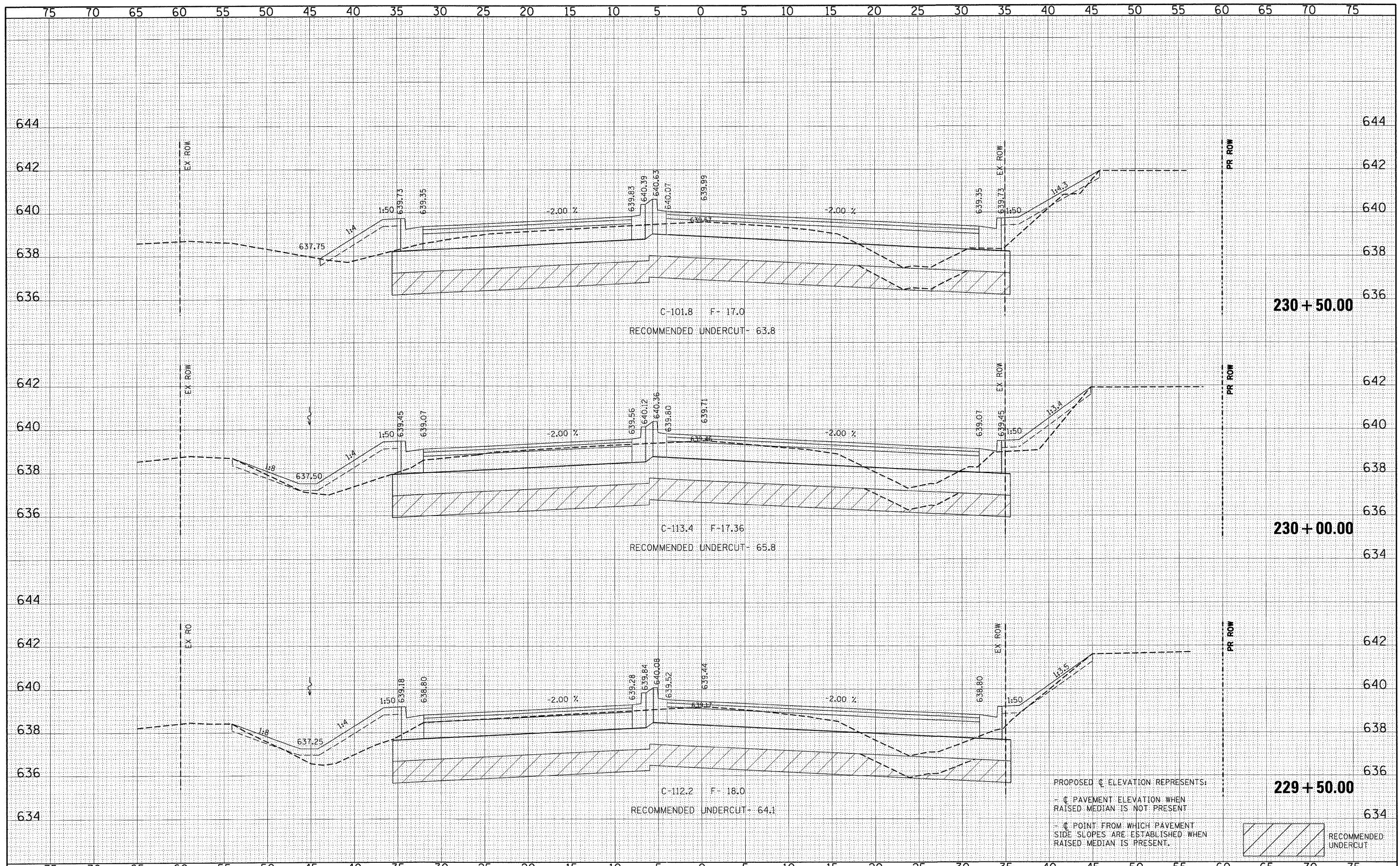
DATE	
BY	
ORIGINAL SURVEY	
SURVEYED	
PLOTTED	
TEMPLATE	
NOTE BOOK	
AREAS	
CHECKED	
NO.	

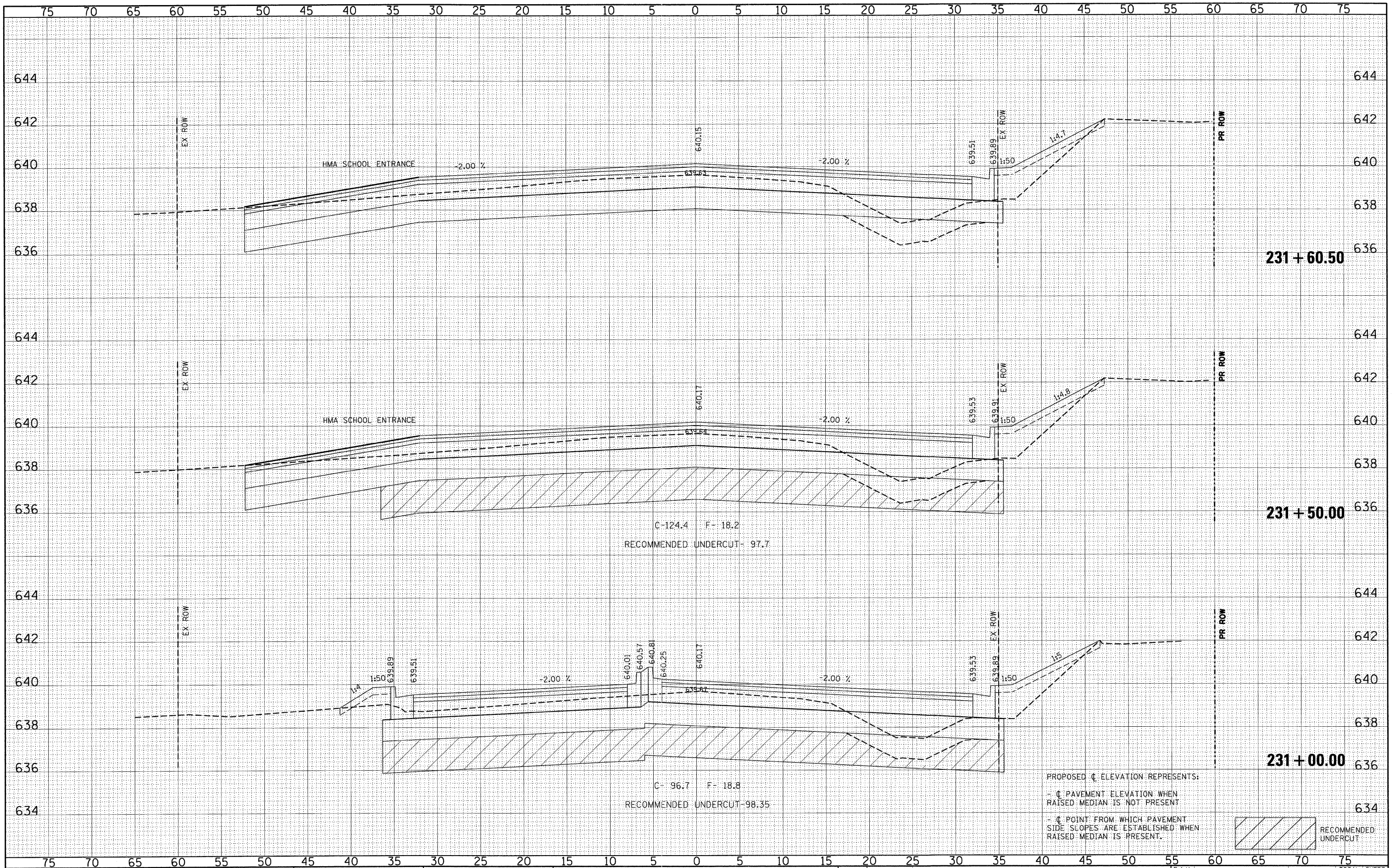


FILE NAME = P:\070116\cad\phase 2\dwg\070116-sxs-Plain.dgn	USER NAME = *USER*	DESIGNED - CM	REVISED -	STATE OF ILLINOIS DEPARTMENT OF TRANSPORTATION		CROSS SECTIONS - PLAINFIELD NAPERVILLE ROAD PLAINFIELD NAPERVILLE RD AT 119TH ST/RODEO DR		F.A.U. RTE. 324	SECTION 04-00036-22-TL	COUNTY WILL	TOTAL SHEETS 152	SHEET NO. 110	
PLOT SCALE = #SCALE#	DATE = MAY 2009	DRAWN - JM	REVISED -			SCALE: 1"=5'H 1"=2'V	SHEET NO. 18 OF 30 SHEETS	STA. 228+00.00 TO STA. 229+00.00	CONTRACT NO. 63671		ILLINOIS FED. AID PROJECT		
PLOT DATE = 12/20/2011		CHECKED - CM	REVISED -										
		DATE - MAY 2009	REVISED -										

DATE	
BY	
FINAL SURVEY	SURVEYED
NOTE BOOK	PLOTTED
NO.	TEMPLATE
	AREAS
	CHECKED

DATE	
BY	
ORIGINAL SURVEY	SURVEYED
NOTE BOOK	PLOTTED
NO.	TEMPLATE
	AREAS
	CHECKED





DATE	
BY	
FINAL SURVEY	SURVEYED
NOTE BOOK	PLOTTED
NO.	TEMPLATE
	AREAS CHECKED

DATE	
BY	
ORIGINAL SURVEY	SURVEYED
NOTE BOOK	PLOTTED
NO.	TEMPLATE
	AREAS CHECKED

PROPOSED \bar{C} ELEVATION REPRESENTS:
 - \bar{C} PAVEMENT ELEVATION WHEN RAISED MEDIAN IS NOT PRESENT
 - \bar{C} POINT FROM WHICH PAVEMENT SIDE SLOPES ARE ESTABLISHED WHEN RAISED MEDIAN IS PRESENT.



FILE NAME = P:\070116\cad\phase 2\dwg\070116-ss-Plain.dgn

USER NAME = #USER#
 PLOT SCALE = #SCALE#
 PLOT DATE = 12/28/2011

DESIGNED - CM
 DRAWN - JM
 CHECKED - CM
 DATE - MAY 2009

REVISED -
 REVISED -
 REVISED -
 REVISED -

STATE OF ILLINOIS
 DEPARTMENT OF TRANSPORTATION

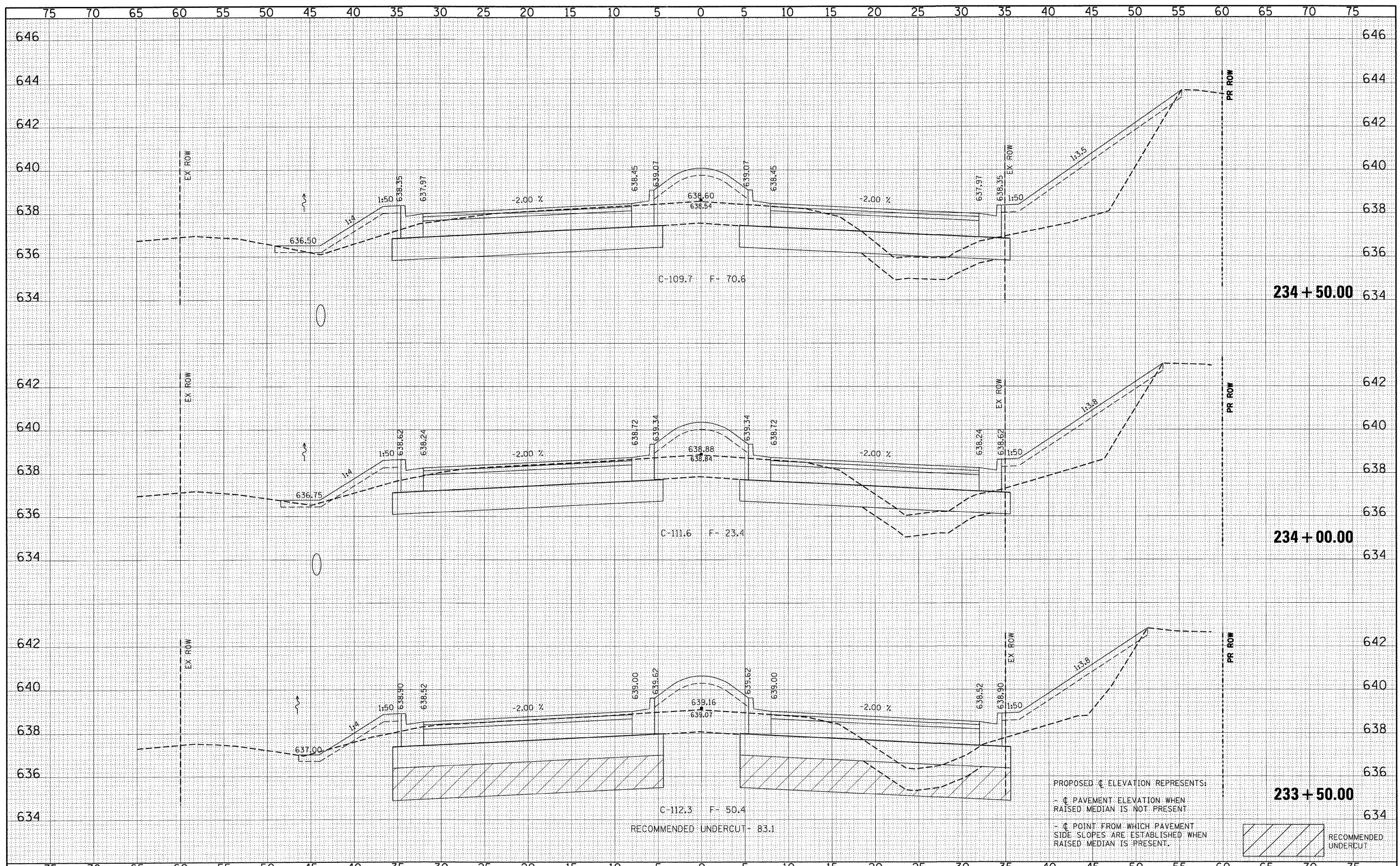


CROSS SECTIONS - PLAINFIELD NAPERVILLE ROAD
 PLAINFIELD NAPERVILLE RD AT 119TH ST /RODEO DR
 SCALE: 1"=5'H 1"=2'V SHEET NO. 20 OF 30 SHEETS STA. 231+00.00 TO STA. 231+57.00


F.A.U. RTE.	SECTION	COUNTY	TOTAL SHEETS	SHEET NO.
324	04-00036-22-TL	WILL	152	112
				CONTRACT NO. 63671
ILLINOIS FED. AID PROJECT				

DATE	
BY	
FINAL SURVEY	SURVEYED
NOTE BOOK	PLOTTED
NO.	TEMPLATE
	AREAS CHECKED
	AREAS CHECKED

DATE	
BY	
ORIGINAL SURVEY	SURVEYED
NOTE BOOK	PLOTTED
NO.	TEMPLATE
	AREAS CHECKED
	AREAS CHECKED



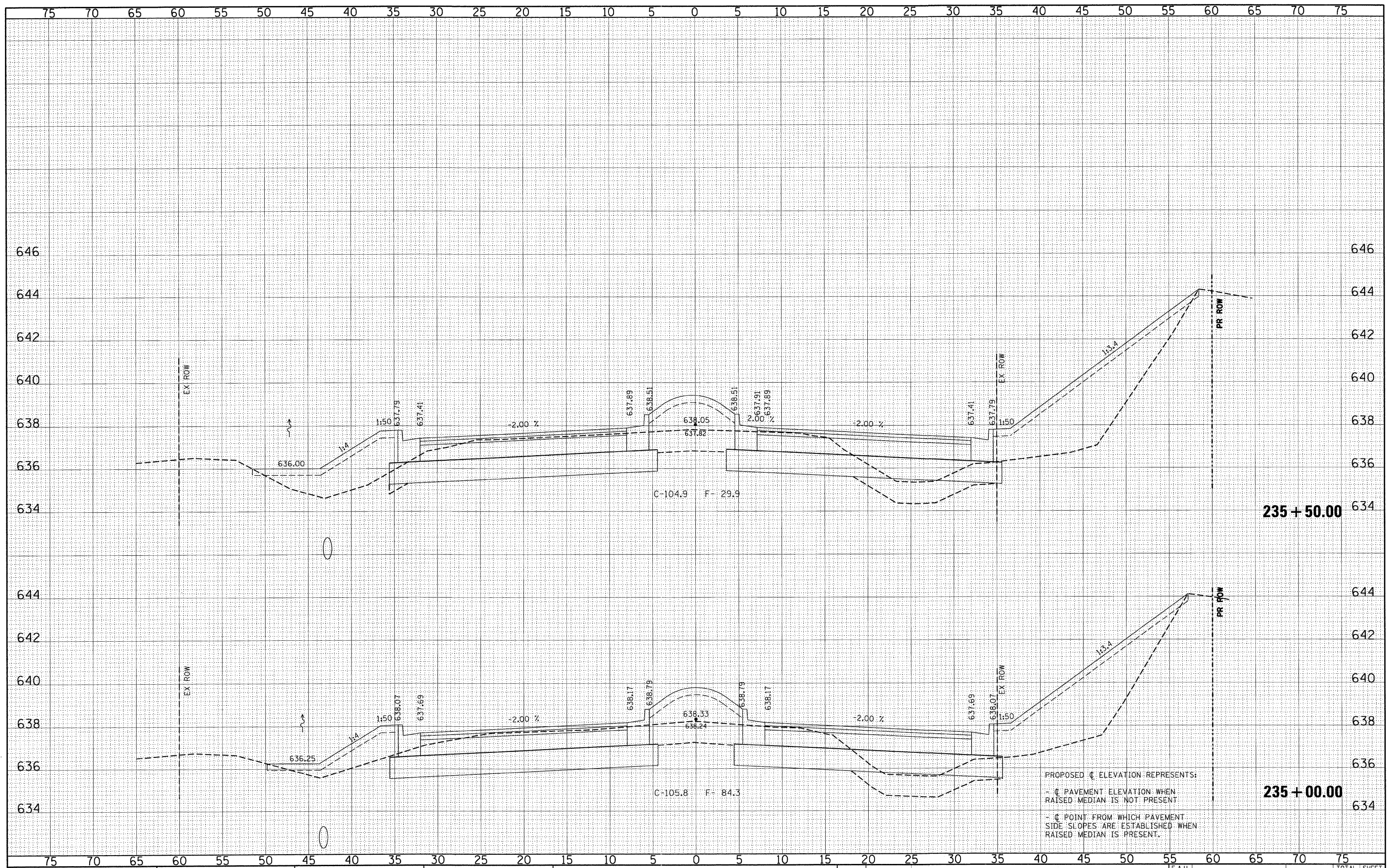
PROPOSED C ELEVATION REPRESENTS:
 - C PAVEMENT ELEVATION WHEN RAISED MEDIAN IS NOT PRESENT
 - C POINT FROM WHICH PAVEMENT SIDE SLOPES ARE ESTABLISHED WHEN RAISED MEDIAN IS PRESENT.



FILE NAME = Pa\070116\oad\phase 2\dwg\070116-ss-P1a.mxd	USER NAME = #USER#	DESIGNED - CM	REVISOR -	STATE OF ILLINOIS DEPARTMENT OF TRANSPORTATION		CROSS SECTIONS - PLAINFIELD NAPERVILLE ROAD		F.A.U. RTE. 324	SECTION 04-00036-22-TL	COUNTY WILL	TOTAL SHEETS 152	SHEET NO. 114		
PLOT SCALE = #SCALE#	CHECKED - CM	DATE - MAY 2009	REVISOR -			SCALE: 1"=5'H 1"=2'V	SHEET NO. 22 OF 30 SHEETS	STA. 233+50.00 TO STA. 234+50.00	CONTRACT NO. 63671		ILLINOIS FED. AID PROJECT			
PLOT DATE = 12/28/2011	DATE - MAY 2009	REVISOR -	REVISOR -											

FINAL SURVEY	SURVEYED	DATE
NOTE BOOK	PLOTTED	
NO.	TEMPLATE	
	AREAS CHECKED	

ORIGINAL SURVEY	SURVEYED	DATE
NOTE BOOK	PLOTTED	
NO.	TEMPLATE	
	AREAS CHECKED	



FILE NAME = P:\070116\cad\phase 2\dwg\070116-ss-Plain.dgn

USER NAME = #USER#
 DESIGNED - CM
 DRAWN - JM
 CHECKED - CM
 DATE - MAY 2009

REVISIONS:
 REVISIONS -
 REVISIONS -
 REVISIONS -
 REVISIONS -

STATE OF ILLINOIS
DEPARTMENT OF TRANSPORTATION



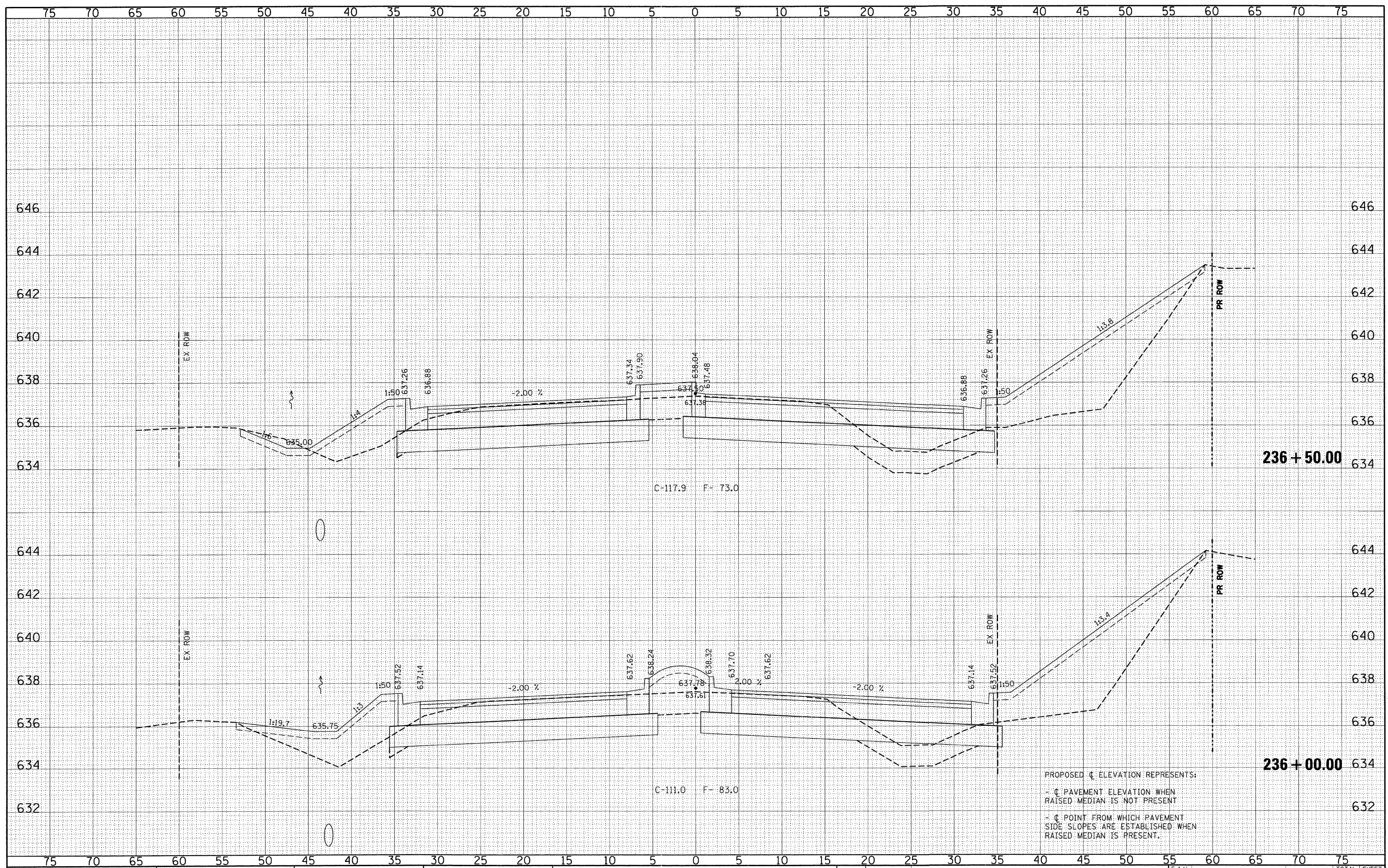
CROSS SECTIONS - PLAINFIELD NAPERVILLE ROAD
PLAINFIELD NAPERVILLE RD AT 119TH ST/RODEO DR

F.A.U. RTE. 324	SECTION 04-00036-22-TL	COUNTY WILL	TOTAL SHEETS 152	SHEET NO. 115
CONTRACT NO. 63671			ILLINOIS FED. AID PROJECT	

SCALE: 1"=5'H 1"=2'V SHEET NO. 23 OF 30 SHEETS STA. 235+00.00 TO STA. 235+50.00

DATE	
BY	
FINAL SURVEY	
PLOTTED	
TEMPLATE	
NOTE BOOK	
AREAS CHECKED	
NO.	

DATE	
BY	
ORIGINAL SURVEY	
PLOTTED	
TEMPLATE	
NOTE BOOK	
AREAS CHECKED	
NO.	




FILE NAME = P:\070116\cad\phase 2\dwg\070116-xx-Plan.dgn

USER NAME = #USER#
 DESIGNED - CM
 DRAWN - JM
 CHECKED - CM
 DATE - MAY 2009

REVISED -
 REVISED -
 REVISED -
 REVISED -

STATE OF ILLINOIS
 DEPARTMENT OF TRANSPORTATION

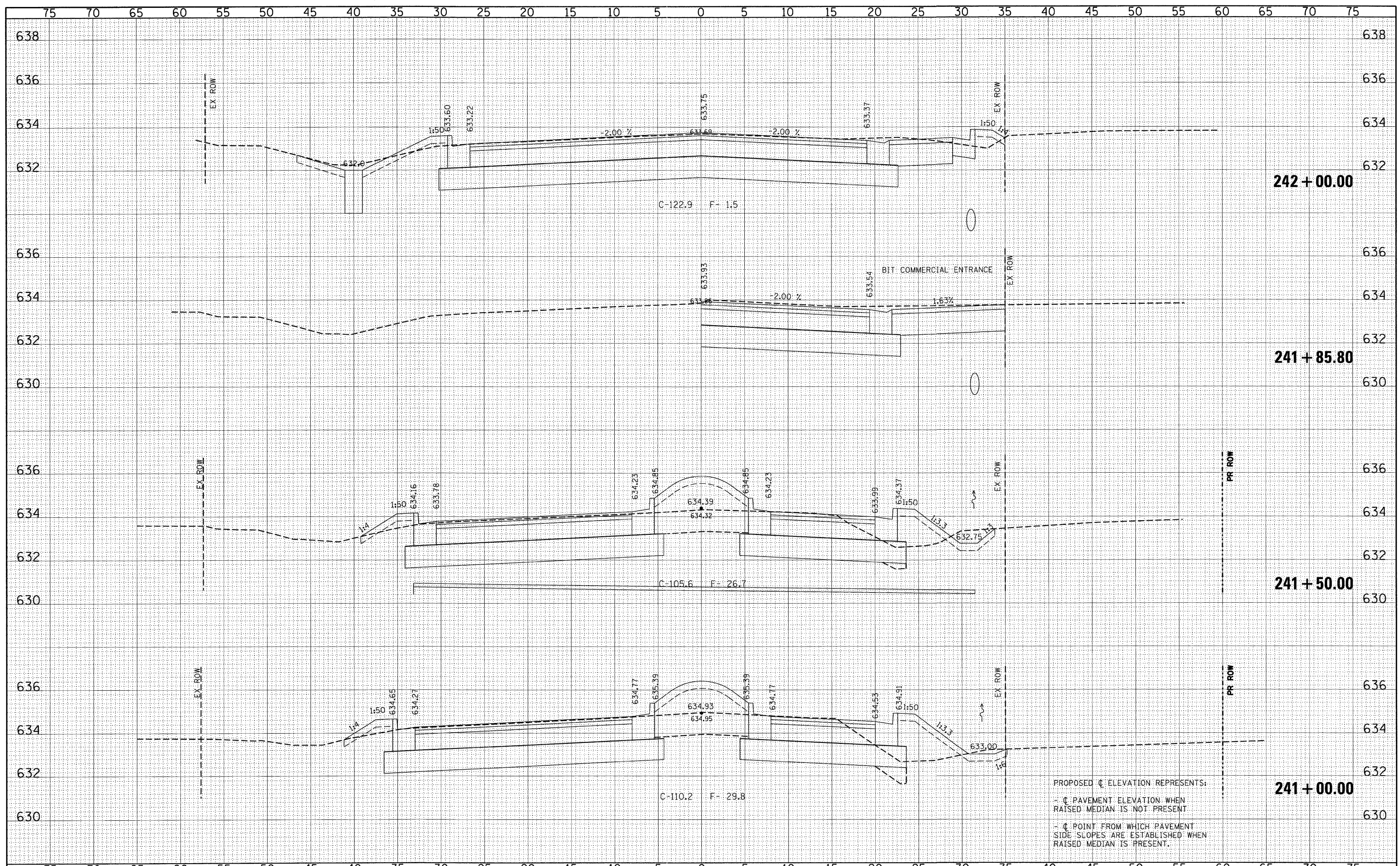


CROSS SECTIONS - PLAINFIELD NAPERVILLE ROAD
 PLAINFIELD NAPERVILLE RD AT 119TH ST / RODEO DR
 SCALE: 1"=5'H 1/2"=2'V SHEET NO. 24 OF 30 SHEETS STA. 236+00.00 TO STA. 236+50.00

F.A.U. RTE.	SECTION	COUNTY	TOTAL SHEETS	SHEET NO.
324	04-00036-22-TL	WILL	152	116
CONTRACT NO. 63671			ILLINOIS FED. AID PROJECT	

DATE	
BY	
FINAL SURVEY	SURVEYED
NOTE BOOK	PLOTTED
NO.	TEMPLATE
	AREAS
	CHECKED

DATE	
BY	
ORIGINAL SURVEY	SURVEYED
NOTE BOOK	PLOTTED
NO.	TEMPLATE
	AREAS
	CHECKED



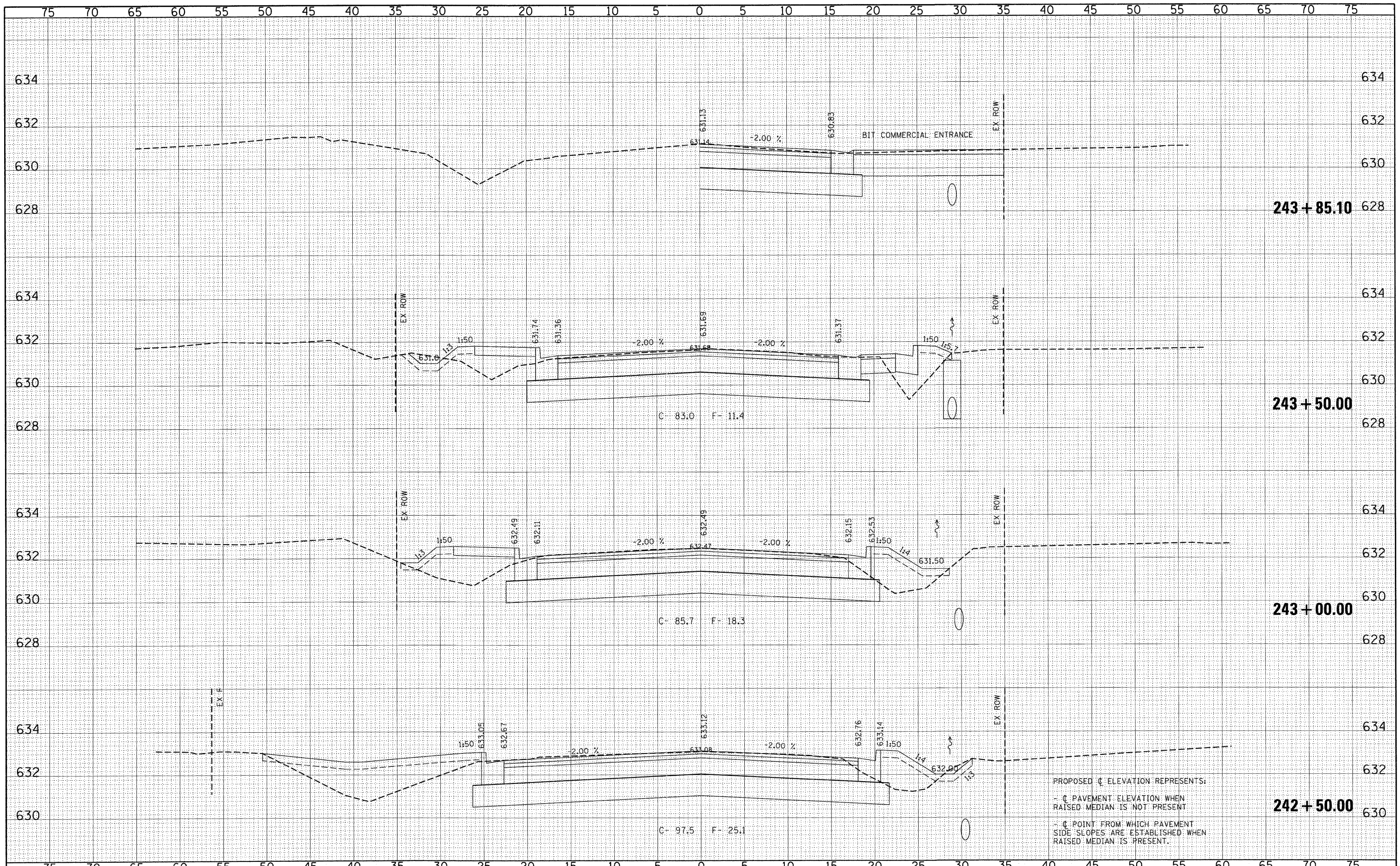
PROPOSED \bar{C} ELEVATION REPRESENTS:
 - \bar{C} PAVEMENT ELEVATION WHEN RAISED MEDIAN IS NOT PRESENT
 - \bar{C} POINT FROM WHICH PAVEMENT SIDE SLOPES ARE ESTABLISHED WHEN RAISED MEDIAN IS PRESENT.

FILE NAME = P:\070116\cad\phase 2\dwg\070116-sxs-Plain.dgn	USER NAME = #USER#	DESIGNED - CM	REVISOR -	STATE OF ILLINOIS DEPARTMENT OF TRANSPORTATION		CROSS SECTIONS - PLAINFIELD NAPERVILLE ROAD		F.A.U. RTE.	SECTION	COUNTY	TOTAL SHEETS	SHEET NO.
	PLOT SCALE = #SCALE#	DRAWN - JM	REVISOR -			324	04-00036-22-TL	WILL	152	120		
	PLOT DATE = 12/28/2011	CHECKED - CM	REVISOR -			CONTRACT NO. 63671						
		DATE - MAY 2009	REVISOR -			ILLINOIS FED. AID PROJECT						

DATE	
BY	
SURVEYED	
PLOTTED	
TEMPLATE	
NOTE BOOK	
AREAS CHECKED	
NO.	

DATE	
BY	
SURVEYED	
PLOTTED	
TEMPLATE	
NOTE BOOK	
AREAS CHECKED	
NO.	

DATE	
BY	
SURVEYED	
PLOTTED	
TEMPLATE	
NOTE BOOK	
AREAS CHECKED	
NO.	

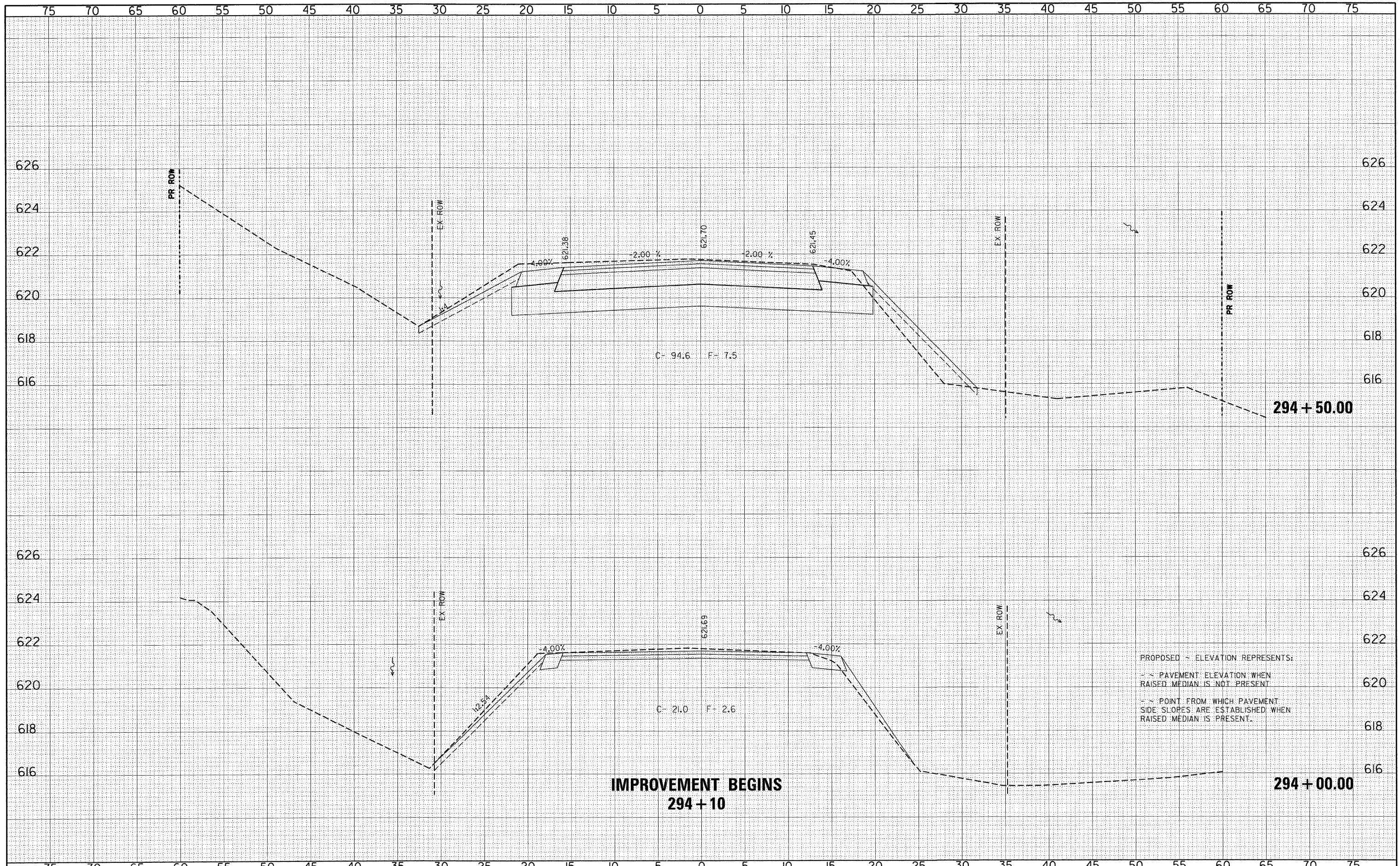


PROPOSED C ELEVATION REPRESENTS:
 - C PAVEMENT ELEVATION WHEN RAISED MEDIAN IS NOT PRESENT
 - C POINT FROM WHICH PAVEMENT SIDE SLOPES ARE ESTABLISHED WHEN RAISED MEDIAN IS PRESENT.

FILE NAME = P:\070116\cad\phase 2\dwg\070116-sxs-Plain.dgn	USER NAME = #USER#	DESIGNED - CM	REVISD -	STATE OF ILLINOIS DEPARTMENT OF TRANSPORTATION		CROSS SECTIONS - PLAINFIELD NAPERVILLE ROAD		F.A.U. RTE.	SECTION	COUNTY	TOTAL SHEETS	SHEET NO.
PLOT SCALE = #SCALE#	DATE = MAY 2009	DRAWN - JM	REVISD -			324	04-00036-22-TL	WILL	152	121		
PLOT DATE = 12/20/2011	DATE = MAY 2009	CHECKED - CM	REVISD -			CONTRACT NO. 63671						
		REVISD -	REVISD -			ILLINOIS FED. AID PROJECT						

FINAL SURVEY	SURVEYED	DATE
NO. _____	PLOTTED	BY _____
NOTE BOOK	TEMPLATE	
NO. _____	AREAS CHECKED	

ORIGINAL SURVEY	SURVEYED	DATE
NO. _____	PLOTTED	BY _____
NOTE BOOK	TEMPLATE	
NO. _____	AREAS CHECKED	



PROPOSED ~ ELEVATION REPRESENTS:
 - ~ PAVEMENT ELEVATION WHEN RAISED MEDIAN IS NOT PRESENT
 - ~ POINT FROM WHICH PAVEMENT SIDE SLOPES ARE ESTABLISHED WHEN RAISED MEDIAN IS PRESENT.

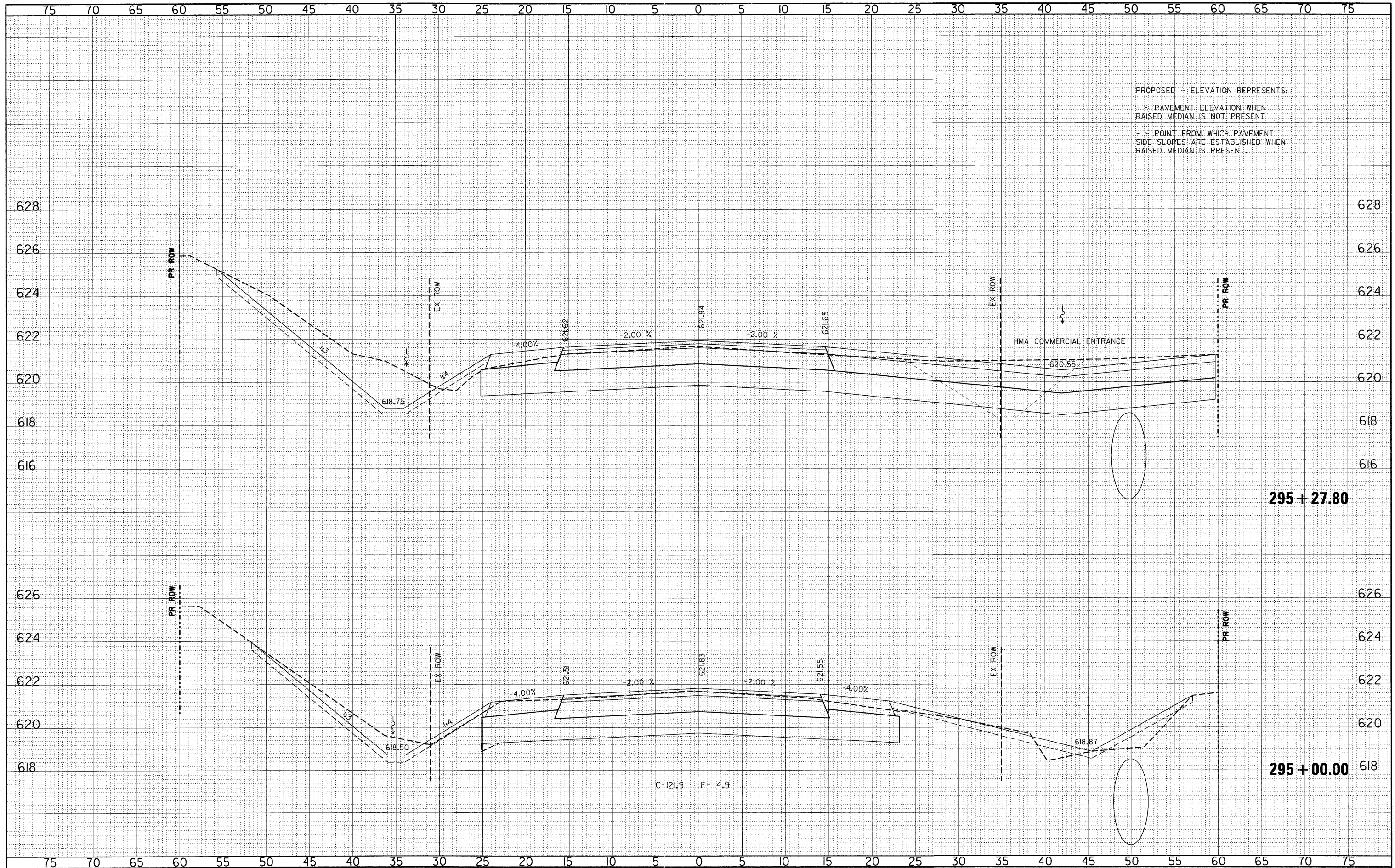
**IMPROVEMENT BEGINS
294 + 10**

FILE NAME = p:\070116\cad\phase 2\dwg\070116-sxa-119th.dgn	USER NAME = #USER#	DESIGNED - CM	REVISED -	STATE OF ILLINOIS DEPARTMENT OF TRANSPORTATION	HLR	CROSS SECTIONS - 119th STREET		F.A.U. RTE. 324	SECTION 04-00036-22-TL	COUNTY WILL	TOTAL SHEETS 152	SHEET NO. 123	
PLOT SCALE = #SCALE#	CHECKED - CM	REVISOR -	REVISOR -			SCALE: 1"=5'H 1"=2'V		SHEET NO. 10F 30 SHEETS		STA. 294+00.00 STA. 294+50.00		CONTRACT NO. 63671	
PLOT DATE = 12/28/2011	DATE - MAY 2009	REVISOR -	REVISOR -			ILLINOIS FED. AID PROJECT							

BY	DATE
FINAL SURVEY	SURVISED
NOTE BOOK	PLOTTED
NO.	TEMPLATE
	AREAS
	CHECKED

BY	DATE
ORIGINAL SURVEY	SURVISED
NOTE BOOK	PLOTTED
NO.	TEMPLATE
	AREAS
	CHECKED

PROPOSED ~ ELEVATION REPRESENTS:
 - - - PAVEMENT ELEVATION WHEN RAISED MEDIAN IS NOT PRESENT
 - - - POINT FROM WHICH PAVEMENT SIDE SLOPES ARE ESTABLISHED WHEN RAISED MEDIAN IS PRESENT



FILE NAME = p:\070116\cad\phase 2\dwg\070116-sxs-119th.dgn

USER NAME = #USER#
 PLOT SCALE = #SCALE#
 PLOT DATE = 12/20/2011

DESIGNED - CM
 DRAWN - JM
 CHECKED - CM
 DATE - MAY 2009

REVISED -
 REVISED -
 REVISED -
 REVISED -

STATE OF ILLINOIS
 DEPARTMENT OF TRANSPORTATION

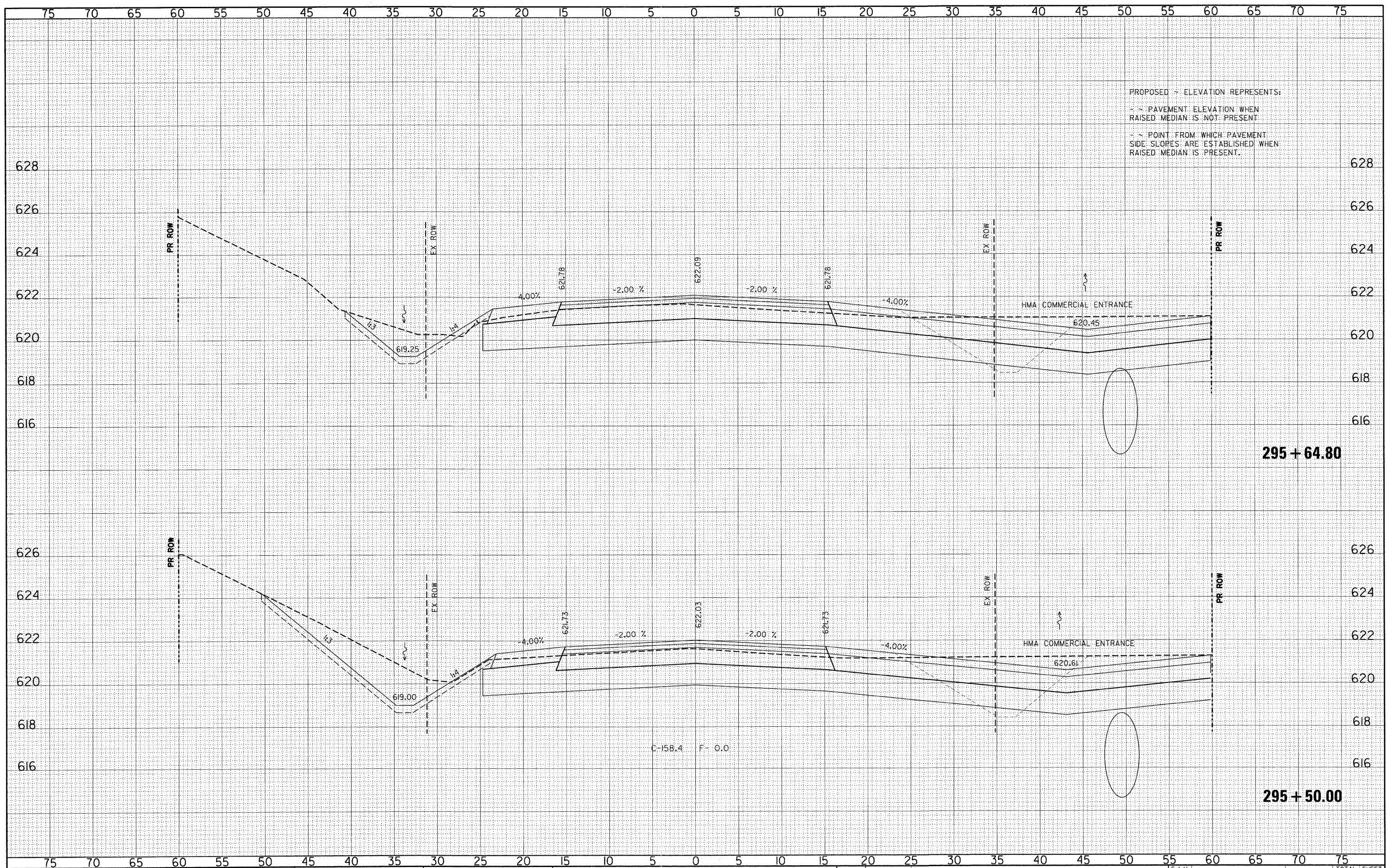


CROSS SECTIONS - 119th STREET
 PLAINFIELD NAPERVILLE RD AT 119th ST / RODEO DR
 SCALE: H=5' V=2'
 SHEET NO. 2 OF 30 SHEETS
 STA. 295+00.00 STA. 295+27.80

F.A.U. RTE.	SECTION	COUNTY	TOTAL SHEETS	SHEET NO.
324	04-00036-22-TL	WILL	152	124
CONTRACT NO. 63671				
ILLINOIS FED. AID PROJECT				

DATE	
BY	
FINAL SURVEY	SURVEYED
NOTE BOOK	PLOTTED
NO.	TEMPLATE
	AREAS CHECKED

DATE	
BY	
ORIGINAL SURVEY	SURVEYED
NOTE BOOK	PLOTTED
NO.	TEMPLATE
	AREAS CHECKED



FILE NAME =
 p:\070116\cad\phase 2\dwg\070116-sxs-119th.dgn

USER NAME = #USER#
 DESIGNED - CM
 DRAWN - JM
 CHECKED - CM
 DATE - MAY 2009

REVISED -
 REVISED -
 REVISED -
 REVISED -

STATE OF ILLINOIS
 DEPARTMENT OF TRANSPORTATION

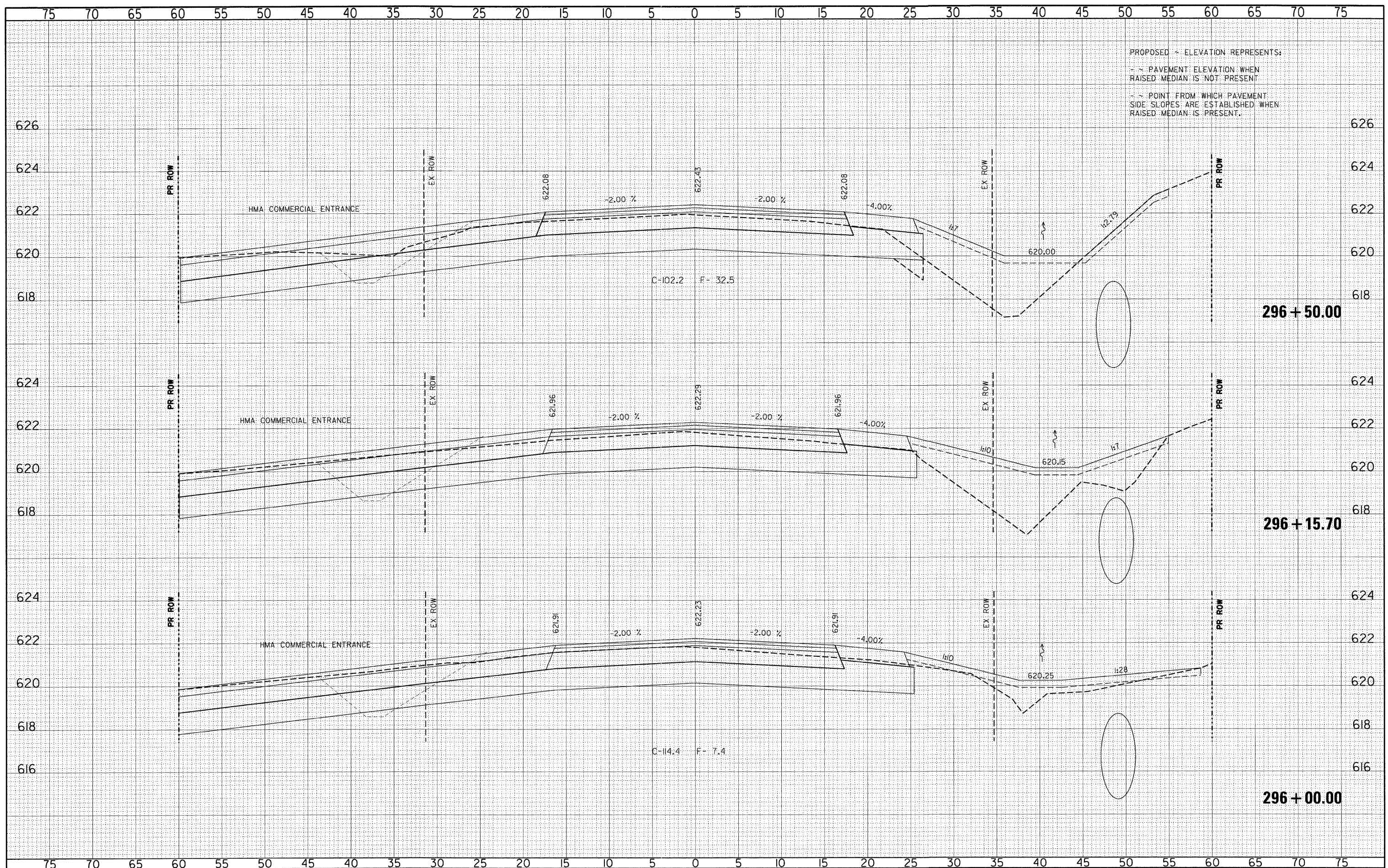


CROSS SECTIONS - 119th STREET
 PLAINFIELD NAPERVILLE RD AT 119TH ST / RODEO DR
 SCALE: 1"=5'H 1"=2'V
 SHEET NO. 3 OF 30 SHEETS
 STA. 295+50.00 STA. 295+64.80

F.A.U. RTE.	SECTION	COUNTY	TOTAL SHEETS	SHEET NO.
324	04-00036-22-TL	WILL	152	125
CONTRACT NO. 63671				
ILLINOIS FED. AID PROJECT				

DATE	
BY	
FILED	
SURVEY	
PLOTTED	
TEMPLATE	
NOTE BOOK	
AREAS CHECKED	
NO.	

DATE	
BY	
FILED	
SURVEY	
PLOTTED	
TEMPLATE	
NOTE BOOK	
AREAS CHECKED	
NO.	



FILE NAME = p:\070116\oad\phase 2\dwg\070116-sss-119th.dgn

USER NAME = *USER*

PLOT SCALE = *SCALE*

PLOT DATE = 12/20/2011

DESIGNED - CM
 DRAWN - JM
 CHECKED - CM
 DATE - MAY 2009

REVISED -
 REVISED -
 REVISED -
 REVISED -

STATE OF ILLINOIS
 DEPARTMENT OF TRANSPORTATION



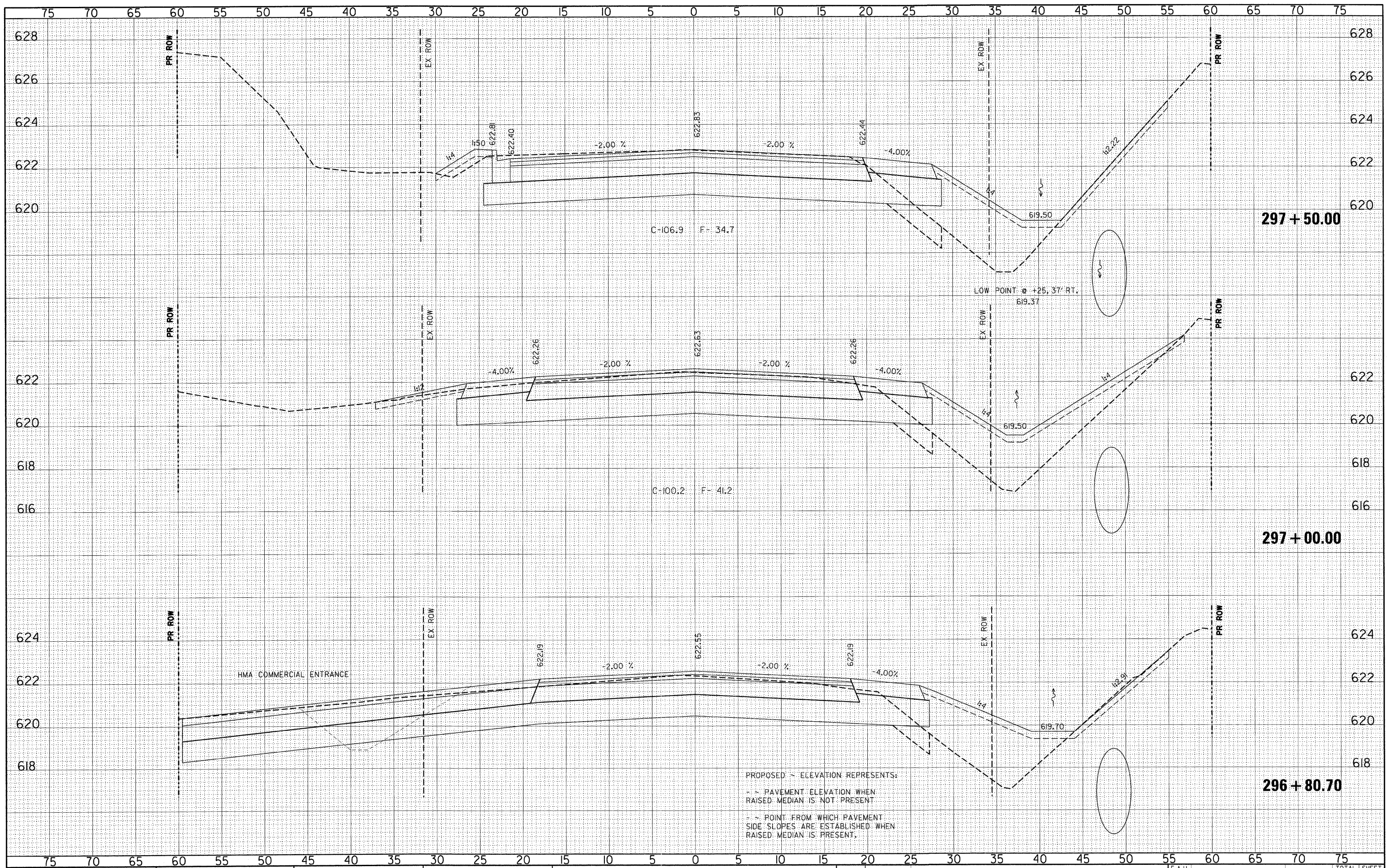
SCALE: 1"=5'H 1"=2'V

CROSS SECTIONS - 119th STREET
 PLAINFIELD NAPERVILLE RD AT 119th ST / RODEO DR
 SHEET NO. 4 OF 30 SHEETS
 STA. 296+00.00 STA. 296+50.00

F.A.U. RTE.	SECTION	COUNTY	TOTAL SHEETS	SHEET NO.
324	04-00036-22-TL	WILL	152	126
				CONTRACT NO. 63671
ILLINOIS FED. AID PROJECT				

DATE	
BY	
FINAL SURVEY	
PLOTTED	
TEMPLATE	
NOTE BOOK	
NO. AREAS CHECKED	

DATE	
BY	
ORIGINAL SURVEY	
PLOTTED	
TEMPLATE	
NOTE BOOK	
NO. AREAS CHECKED	



PROPOSED ~ ELEVATION REPRESENTS:
 - ~ PAVEMENT ELEVATION WHEN RAISED MEDIAN IS NOT PRESENT
 - ~ POINT FROM WHICH PAVEMENT SIDE SLOPES ARE ESTABLISHED WHEN RAISED MEDIAN IS PRESENT.

FILE NAME =
 es:\070116\cad\phase 2\dwg\070116-sss-119th.dgn

USER NAME = *USER*
 DESIGNED - CM
 DRAWN - JM
 CHECKED - CM
 DATE - MAY 2009

REVISED -
 REVISED -
 REVISED -
 REVISED -

STATE OF ILLINOIS
 DEPARTMENT OF TRANSPORTATION

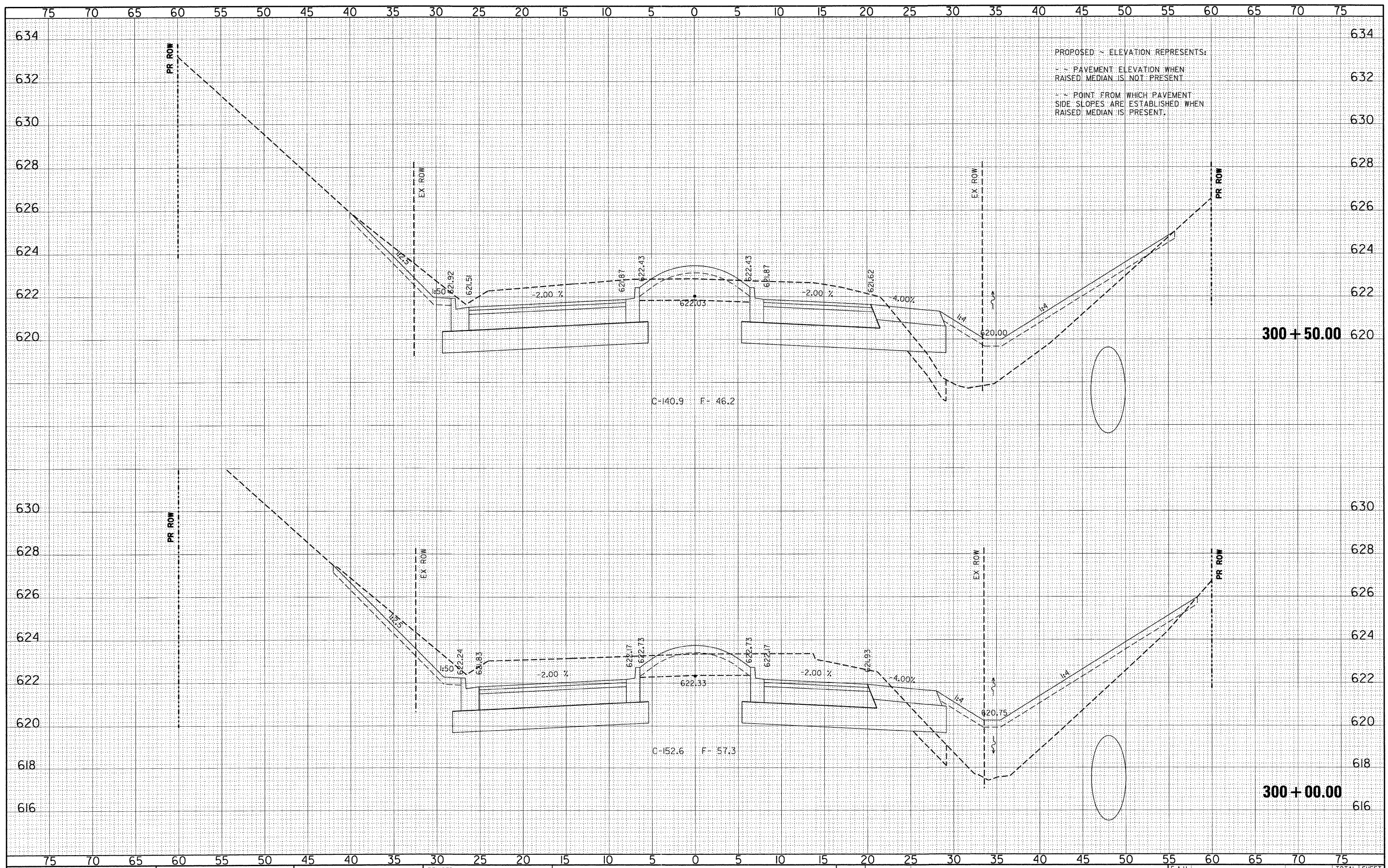


CROSS SECTIONS - 119th STREET
 PLAINFIELD NAPERVILLE RD AT 119th ST/RODEO DR
 SCALE: 1"=5'H 1"=2'V
 SHEET NO. 5 OF 30 SHEETS
 STA. 296+80.00 STA. 297+50.00

F.A.U. RTE.	SECTION	COUNTY	TOTAL SHEETS	SHEET NO.
324	04-00036-22-TL	WILL	152	127
CONTRACT NO. 63671				
ILLINOIS FED. AID PROJECT				

DATE	
BY	
FINAL SURVEY	
SURVEYED	
PLOTTED	
TEMPLATE	
NOTE BOOK	
AREAS CHECKED	
NO.	

DATE	
BY	
ORIGINAL SURVEY	
SURVEYED	
PLOTTED	
TEMPLATE	
NOTE BOOK	
AREAS CHECKED	
NO.	

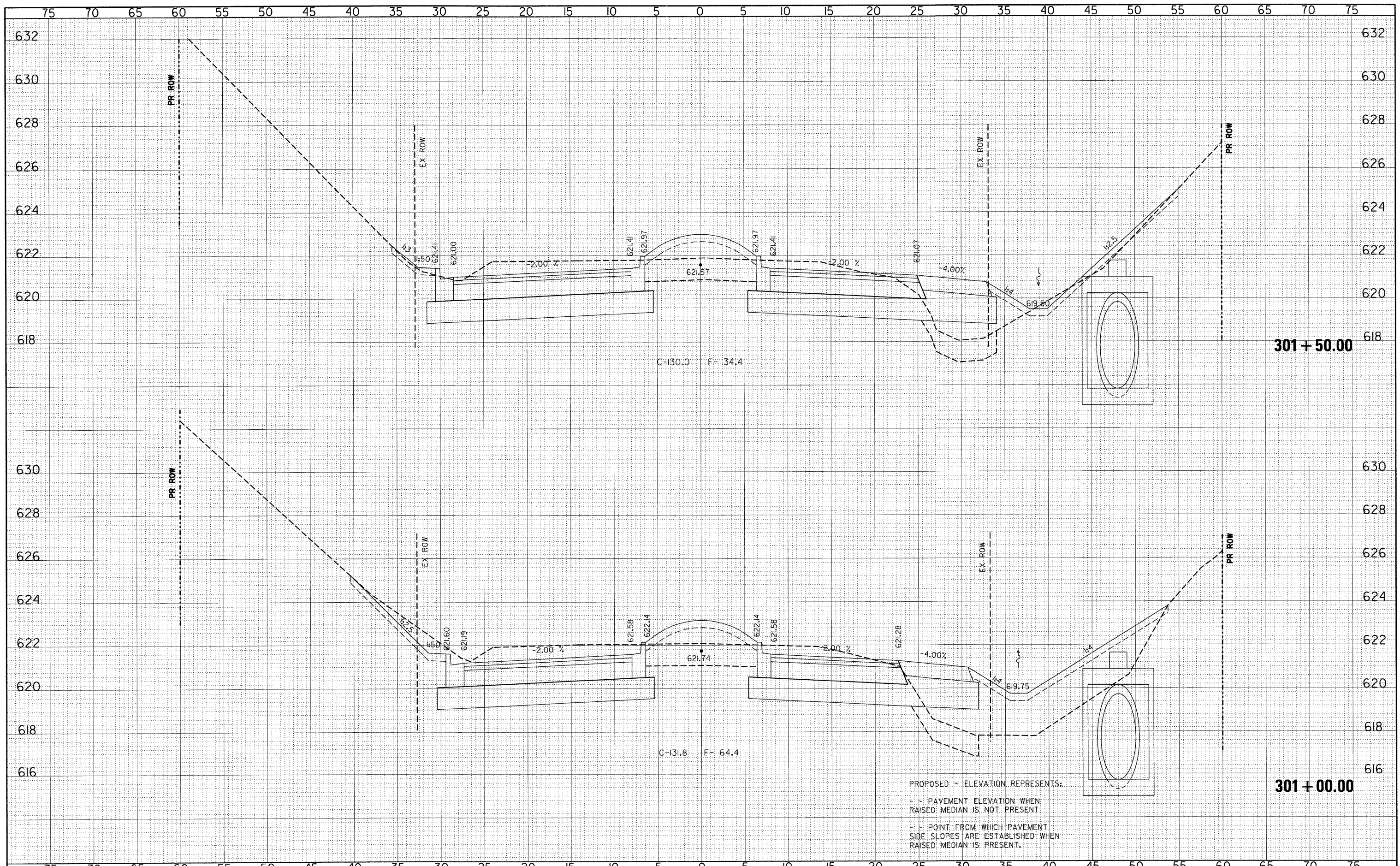


PROPOSED ~ ELEVATION REPRESENTS:
 - - - PAVEMENT ELEVATION WHEN RAISED MEDIAN IS NOT PRESENT
 - - - POINT FROM WHICH PAVEMENT SIDE SLOPES ARE ESTABLISHED WHEN RAISED MEDIAN IS PRESENT.

FILE NAME = p:\070116\cad\phase 2\dwg\070116-sxs-119th.dgn	USER NAME = *USER*	DESIGNED - CM	REVISIONS	STATE OF ILLINOIS DEPARTMENT OF TRANSPORTATION		CROSS SECTIONS - 119th STREET		F.A.U. RTE.	SECTION	COUNTY	TOTAL SHEETS	SHEET NO.
PLOT SCALE = *SCALE*	DRAWN - JM	CHECKED - CM	REVISIONS			324	04-00036-22-TL	WILL	152	130		
PLOT DATE = 12/28/2011	DATE - MAY 2009	REVISIONS	REVISIONS			CONTRACT NO. 63671						
						ILLINOIS FED. AID PROJECT						
					SCALE: 1"=5'H 1"=2'V	SHEET NO. 8 OF 30 SHEETS	STA. 300+00 TO STA. 300+50.00					

DATE	
BY	
FINAL SURVEY	SURVEYED
NOTE BOOK	PLOTTED
NO.	TEMPLATE
	AREAS CHECKED

DATE	
BY	
ORIGINAL SURVEY	SURVEYED
NOTE BOOK	PLOTTED
NO.	TEMPLATE
	AREAS CHECKED



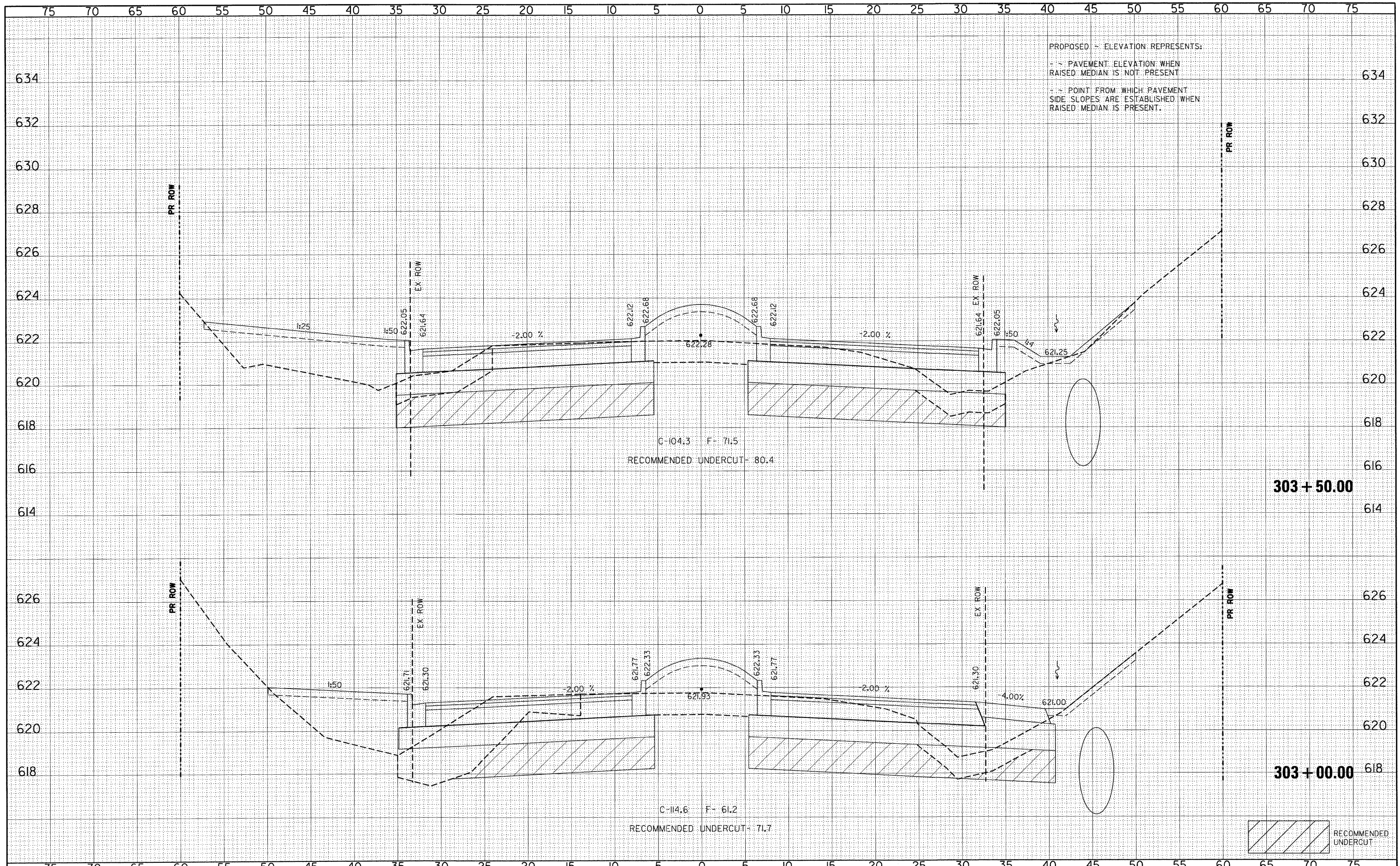
PROPOSED ~ ELEVATION REPRESENTS:
 - ~ PAVEMENT ELEVATION WHEN RAISED; MEDIAN IS NOT PRESENT
 - ~ POINT FROM WHICH PAVEMENT SIDE SLOPES ARE ESTABLISHED WHEN RAISED; MEDIAN IS PRESENT.

FILE NAME =	USER NAME = #USER#	DESIGNED - CM	REVISED -	STATE OF ILLINOIS DEPARTMENT OF TRANSPORTATION	ILR	CROSS SECTIONS - 119th STREET		F.A.U. RTE.	SECTION	COUNTY	TOTAL SHEETS	SHEET NO.
pr:\070116\cad\phase 2\dwg\070116-sxs-119th.dgn		DRAWN - JM	REVISED -			324	04-00036-22-TL	WILL	152	131		
PLOT SCALE = #SCALE#		CHECKED - CM	REVISED -			PLAINFIELD NAPERVILLE RD AT 119TH ST / RODEO DR				CONTRACT NO. 63671		
PLOT DATE = 12/28/2011		DATE - MAY 2009	REVISED -			SCALE: 1"=5'H 1"=2'V	SHEET NO. 9 OF 30 SHEETS	STA. 301+00 TO STA. 301+50.00	ILLINOIS FED. AID PROJECT			

DATE	
BY	
FINAL SURVEY	
SURVEYED	
PLOTTED	
TEMPLATE	
NOTE BOOK	
AREAS CHECKED	
NO.	

DATE	
BY	
ORIGINAL SURVEY	
SURVEYED	
PLOTTED	
TEMPLATE	
NOTE BOOK	
AREAS CHECKED	
NO.	

PROPOSED - ELEVATION REPRESENTS:
 - - PAVEMENT ELEVATION WHEN RAISED MEDIAN IS NOT PRESENT
 - - POINT FROM WHICH PAVEMENT SIDE SLOPES ARE ESTABLISHED WHEN RAISED MEDIAN IS PRESENT.

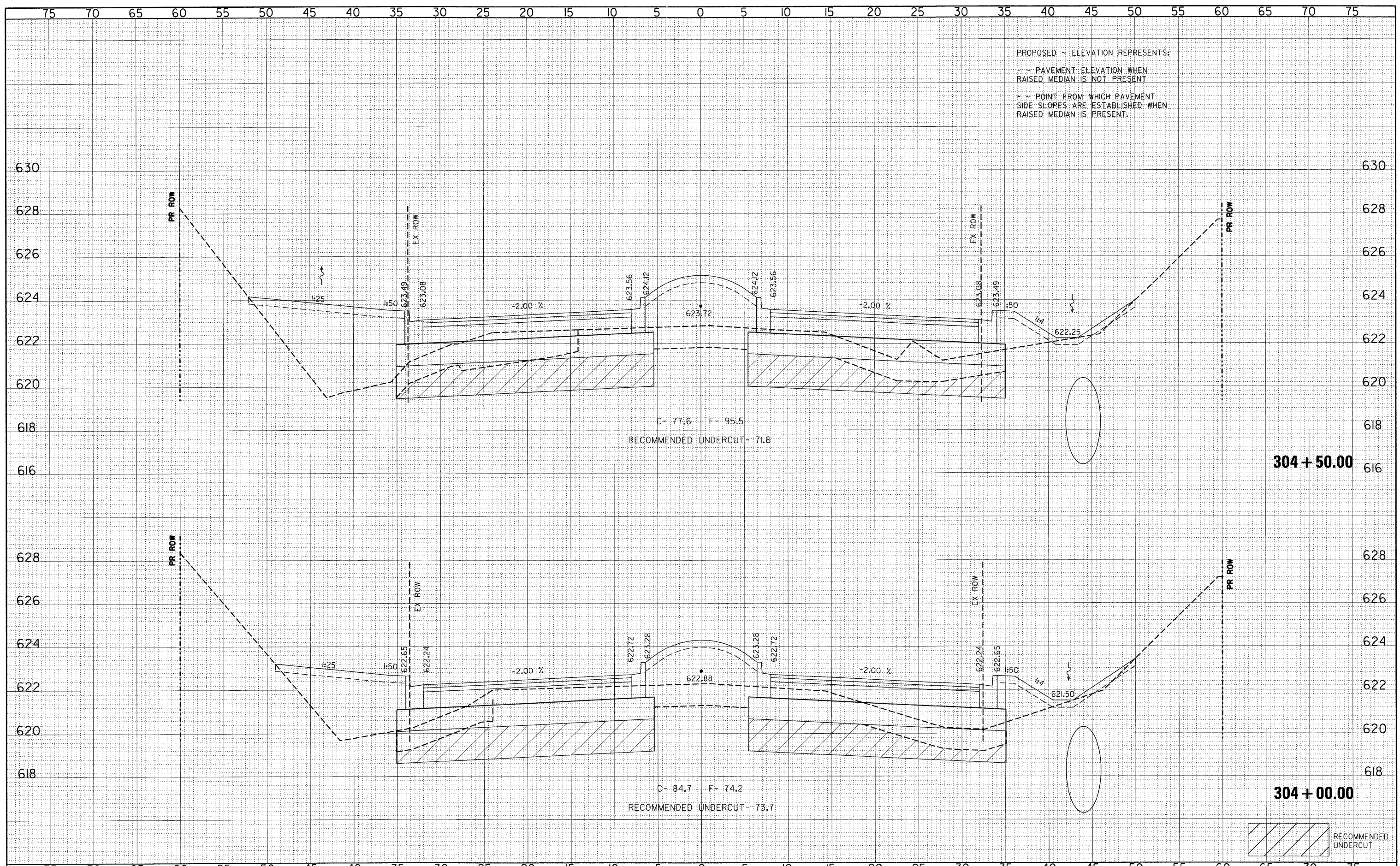


FILE NAME - p:\070116\cad\phase 2\dwg\070116-sxs-119th.dgn	USER NAME - #USER#	DESIGNED - CM	REVISD -	STATE OF ILLINOIS DEPARTMENT OF TRANSPORTATION		CROSS SECTIONS - 119th STREET		F.A.U. RTE. 324	SECTION 04-00036-22-TL	COUNTY WILL	TOTAL SHEETS 152	SHEET NO. 133		
PLOT SCALE - *SCALE*	CHECKED - CM	REVISD -	SCALE: 1"=5'H 1"=2'V			SHEET NO. 11 OF 30 SHEETS	STA. 303+00.00 TO STA. 303+50.00	CONTRACT NO. 63671						
PLOT DATE - 12/28/2011	DATE - MAY 2009	REVISD -				ILLINOIS FED. AID PROJECT								

DATE	
BY	
FINAL SURVEY	
PLOTTED	
TEMPLATE	
NOTE BOOK	
AREAS CHECKED	
NO.	

DATE	
BY	
ORIGINAL SURVEY	
PLOTTED	
TEMPLATE	
NOTE BOOK	
AREAS CHECKED	
NO.	

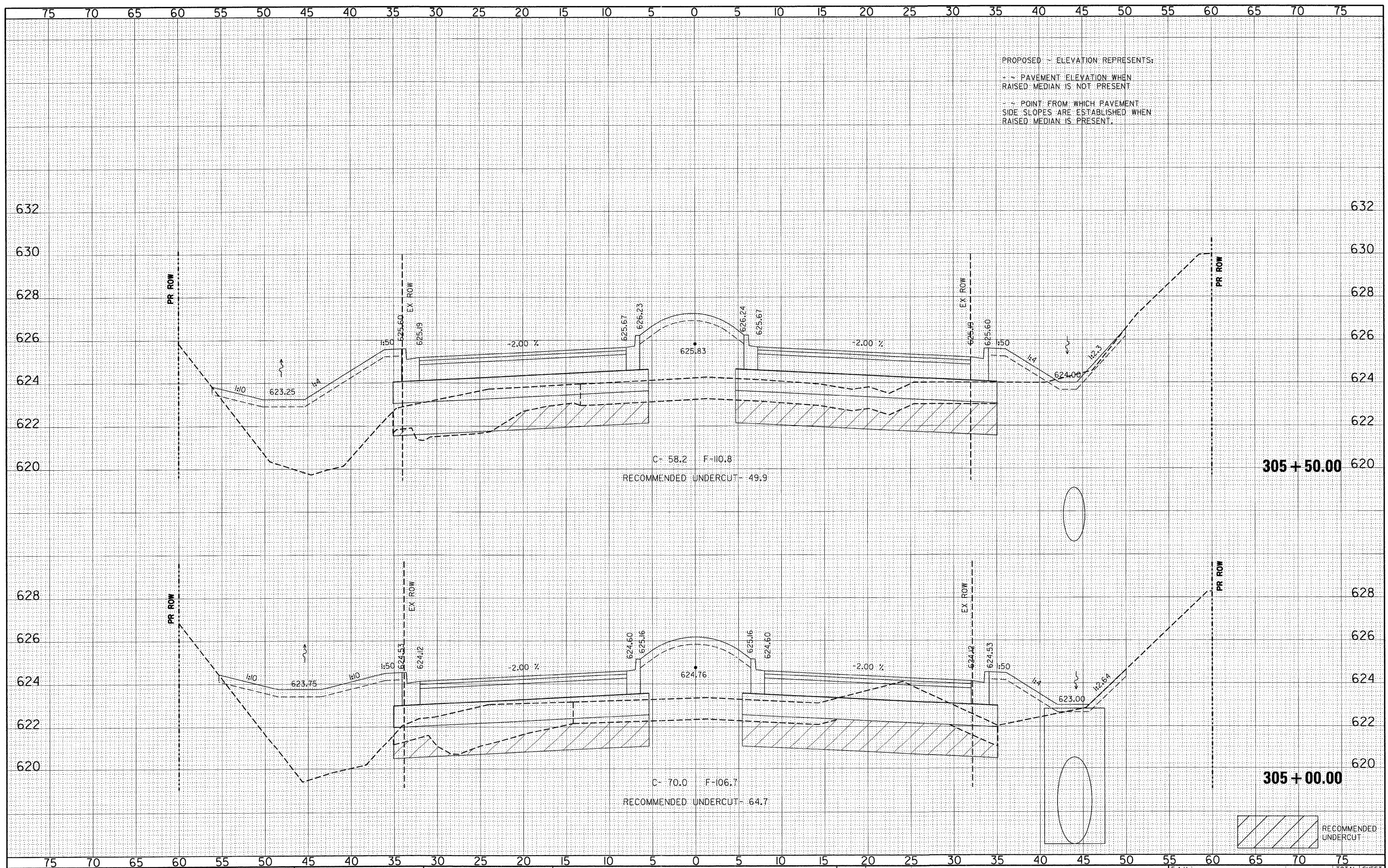
PROPOSED ~ ELEVATION REPRESENTS:
 ~ ~ PAVEMENT ELEVATION WHEN RAISED MEDIAN IS NOT PRESENT
 ~ ~ POINT FROM WHICH PAVEMENT SIDE SLOPES ARE ESTABLISHED WHEN RAISED MEDIAN IS PRESENT.



FINAL SURVEY	SURVEYED	DATE
NOTE BOOK	PLOTTED	BY
AREAS CHECKED	TEMPLATE	
	AREAS CHECKED	

ORIGINAL SURVEY	SURVEYED	DATE
NOTE BOOK	PLOTTED	BY
AREAS CHECKED	TEMPLATE	
	AREAS CHECKED	

PROPOSED ~ ELEVATION REPRESENTS:
 ~ PAVEMENT ELEVATION WHEN RAISED MEDIAN IS NOT PRESENT
 ~ POINT FROM WHICH PAVEMENT SIDE SLOPES ARE ESTABLISHED WHEN RAISED MEDIAN IS PRESENT.



FILE NAME = p:\070116\cad\phase 2\dwg\070116-sxs-119th.dgn

USER NAME = *USER*
 DESIGNED - CM
 DRAWN - JM
 CHECKED - CM
 DATE - MAY 2009

REVISED -
 REVISED -
 REVISED -
 REVISED -

STATE OF ILLINOIS
 DEPARTMENT OF TRANSPORTATION



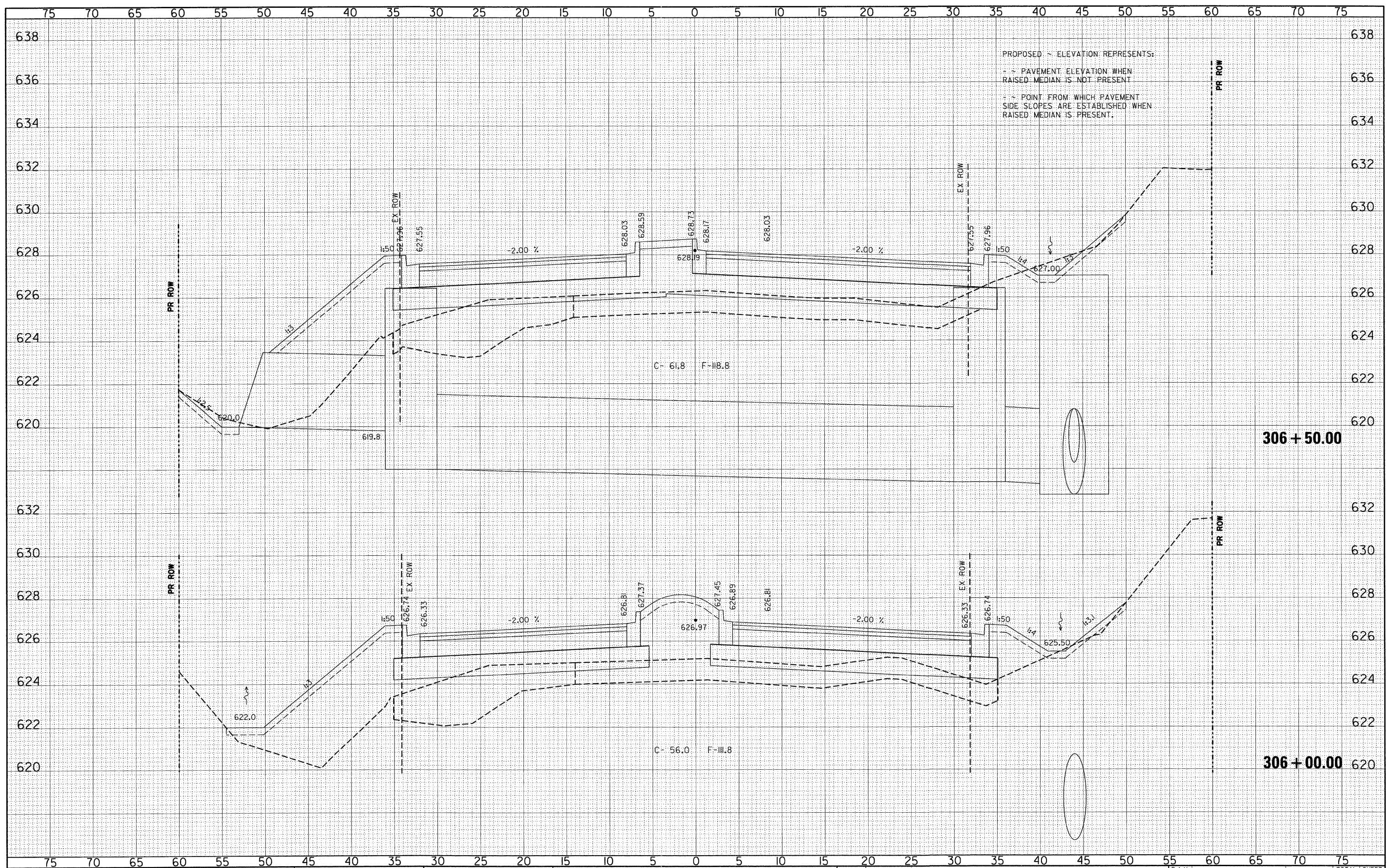
CROSS SECTIONS - 119th STREET
 PLAINFIELD NAPERVILLE RD AT 119TH ST / RODEO DR
 SCALE: 1"=5'H 1"=2'V
 SHEET NO. 13 OF 30 SHEETS
 STA. 305+00.00 TO STA. 305+50.00

F.A.U. RTE.	SECTION	COUNTY	TOTAL SHEETS	SHEET NO.
324	04-00036-22-TL	WILL	152	135
CONTRACT NO. 63671			ILLINOIS FED. AID PROJECT	



FINAL SURVEY	SURVEYED	DATE
NOTE BOOK	PLOTTED	BY
NO.	TEMPLATE	
	AREAS CHECKED	

ORIGINAL SURVEY	SURVEYED	DATE
NOTE BOOK	PLOTTED	BY
NO.	TEMPLATE	
	AREAS CHECKED	



FILE NAME =
 p:\070116\cad\phase 2\dwg\070116-sx-119th.dgn

USER NAME = #USER#	DESIGNED - CM	REVISED -
	DRAWN - JM	REVISED -
PLOT SCALE = #SCALE#	CHECKED - CM	REVISED -
PLOT DATE = 12/28/2011	DATE - MAY 2009	REVISED -

**STATE OF ILLINOIS
 DEPARTMENT OF TRANSPORTATION**

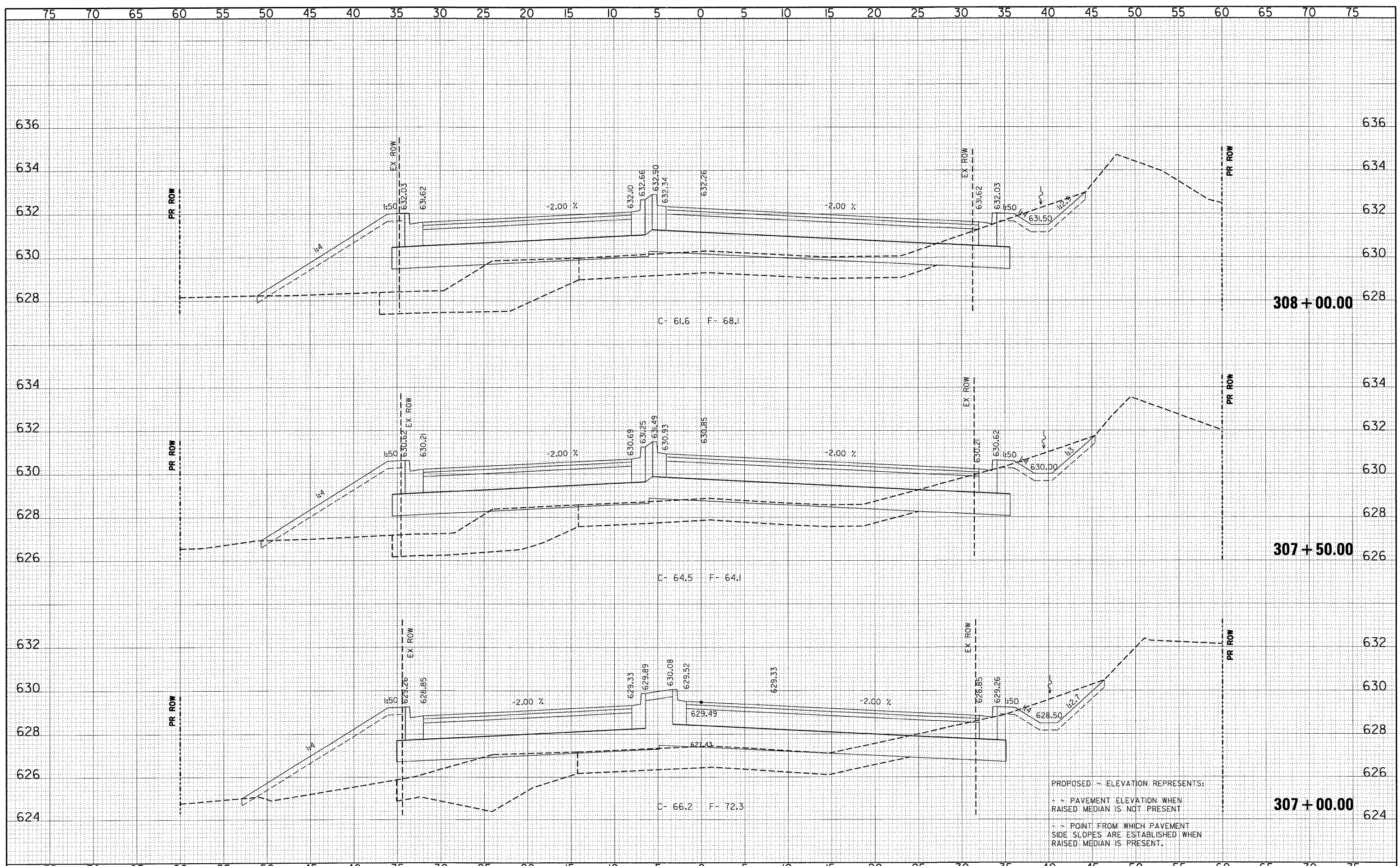


CROSS SECTIONS - 119th STREET
PLAINFIELD NAPERVILLE RD AT 119TH ST / RODEO DR
 SCALE: 1"=5'H 1"=2'V
 SHEET NO. 14 OF 30 SHEETS
 STA. 306+00.00 TO STA. 306+50.00

F.A.U. RTE.	SECTION	COUNTY	TOTAL SHEETS	SHEET NO.
324	04-00036-22-TL	WILL	152	136
CONTRACT NO. 63671				ILLINOIS FED. AID PROJECT

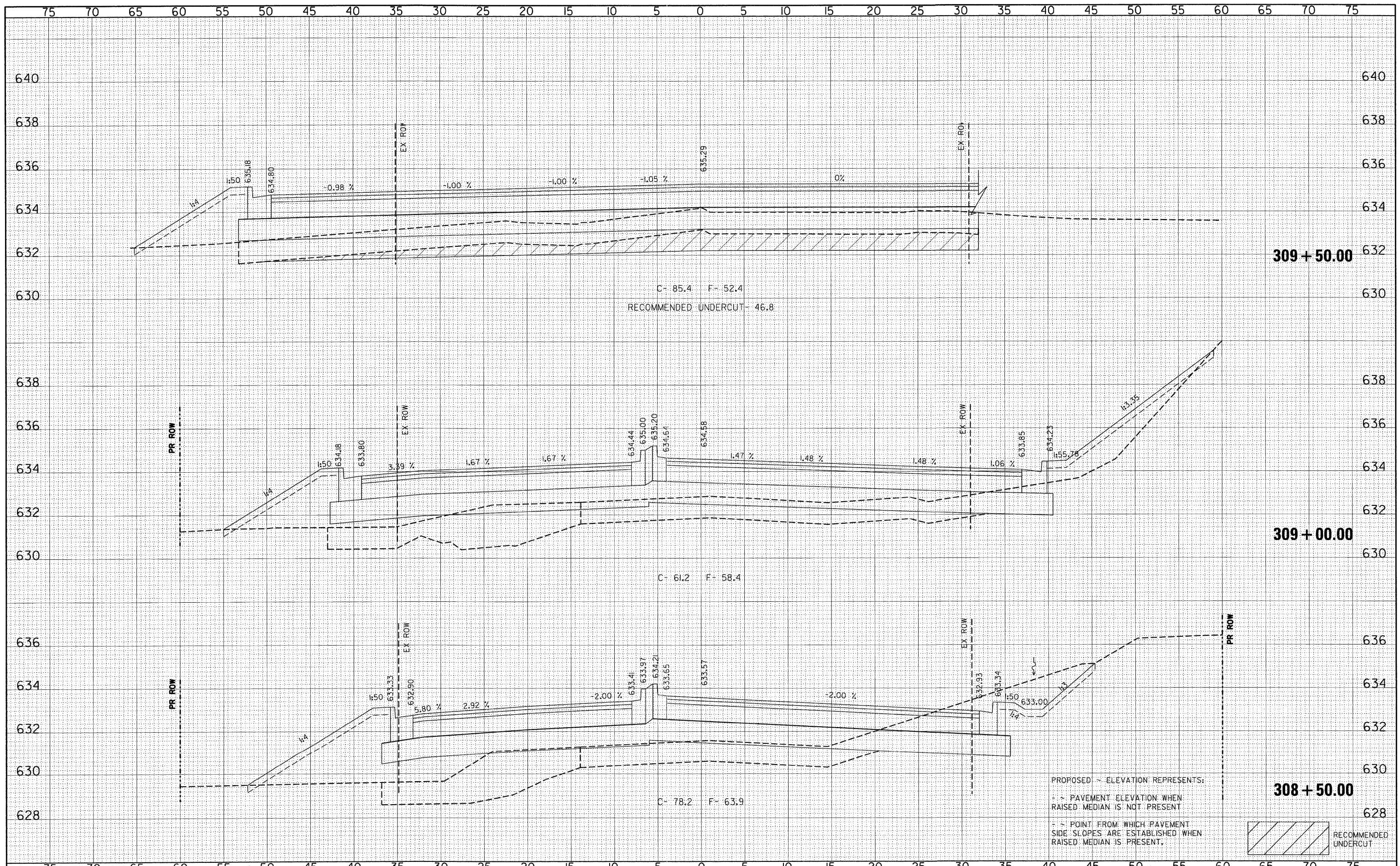
BY	DATE
FINAL SURVEY	SURVEYED
NOTE BOOK	PLOTTED
NO.	TEMPLATE
	AREAS CHECKED

BY	DATE
ORIGINAL SURVEY	SURVEYED
NOTE BOOK	PLOTTED
NO.	TEMPLATE
	AREAS CHECKED

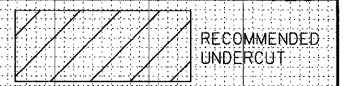


DATE	
BY	
FINAL SURVEY	
SURVEY PLOTTED	
TEMPLATE	
NOTE BOOK	
AREAS CHECKED	
NO.	

DATE	
BY	
ORIGINAL SURVEY	
SURVEY PLOTTED	
TEMPLATE	
NOTE BOOK	
AREAS CHECKED	
NO.	



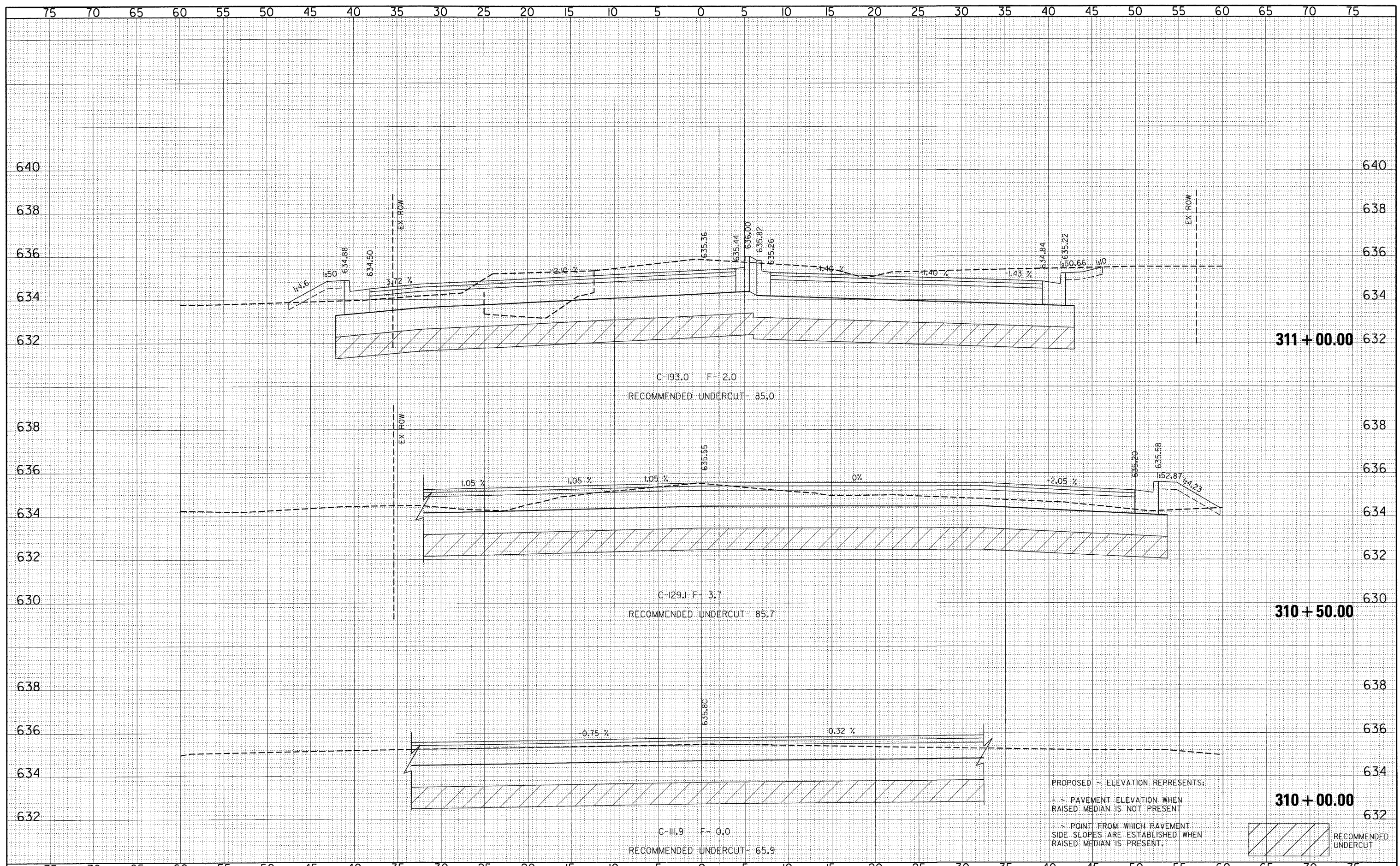
PROPOSED ~ ELEVATION REPRESENTS:
 ~ PAVEMENT ELEVATION WHEN RAISED MEDIAN IS NOT PRESENT
 ~ POINT FROM WHICH PAVEMENT SIDE SLOPES ARE ESTABLISHED WHEN RAISED MEDIAN IS PRESENT.



FILE NAME = p:\070116\cad\phase 2\dwg\070116-sx-119th.dgn	USER NAME = *USER*	DESIGNED - CM	REVISIONS	STATE OF ILLINOIS DEPARTMENT OF TRANSPORTATION 	CROSS SECTIONS - 119th STREET PLAINFIELD NAPERVILLE RD AT 119th ST / RODEO DR		F.A.U. RTE. 324	SECTION 04-00036-22-TL	COUNTY WILL	TOTAL SHEETS 152	SHEET NO. 138	
PLOT SCALE = *SCALE*	DRAWN - JM	CHECKED - CM	REVISIONS		SCALE: 1"=5'H 1"=2'V	SHEET NO. 16 OF 30 SHEETS	STA. 308+50.00 TO STA. 309+50.00	CONTRACT NO. 63671		ILLINOIS FED. AID PROJECT		
PLOT DATE = 12/28/2011	DATE - MAY 2009	REVISIONS	REVISIONS									

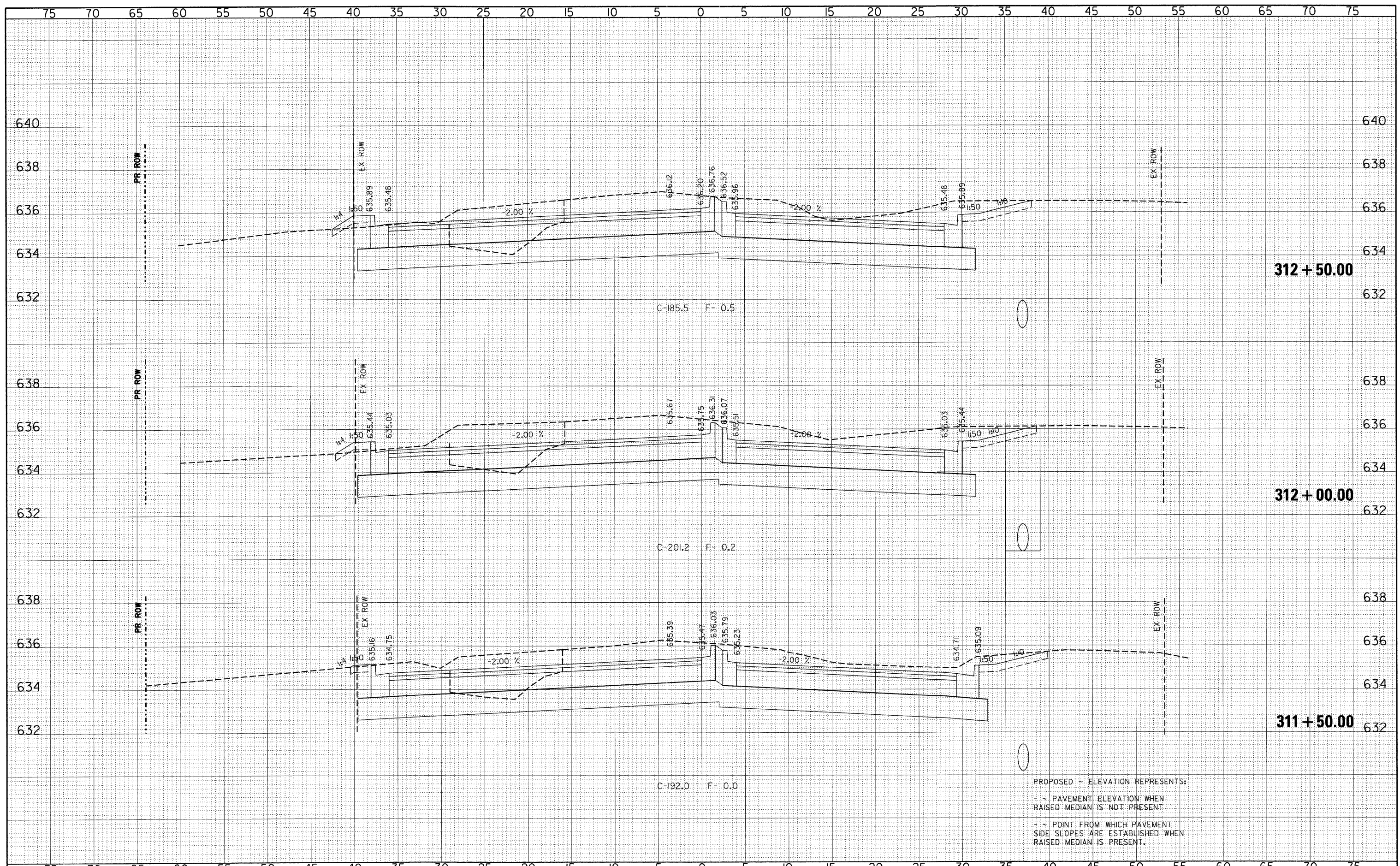
FINAL	SURVEYED	DATE
SURVEY	PLOTTED	BY
NOTE BOOK	TEMPLATE	
NO.	AREAS CHECKED	

ORIGINAL	SURVEYED	DATE
SURVEY	PLOTTED	BY
NOTE BOOK	TEMPLATE	
NO.	AREAS CHECKED	




FINAL SURVEY	SURVEYED	DATE
NOTE BOOK	PLOTTED	BY
AREAS CHECKED	TEMPLATE	
NO.	AREAS CHECKED	

ORIGINAL SURVEY	SURVEYED	DATE
NOTE BOOK	PLOTTED	BY
AREAS CHECKED	TEMPLATE	
NO.	AREAS CHECKED	

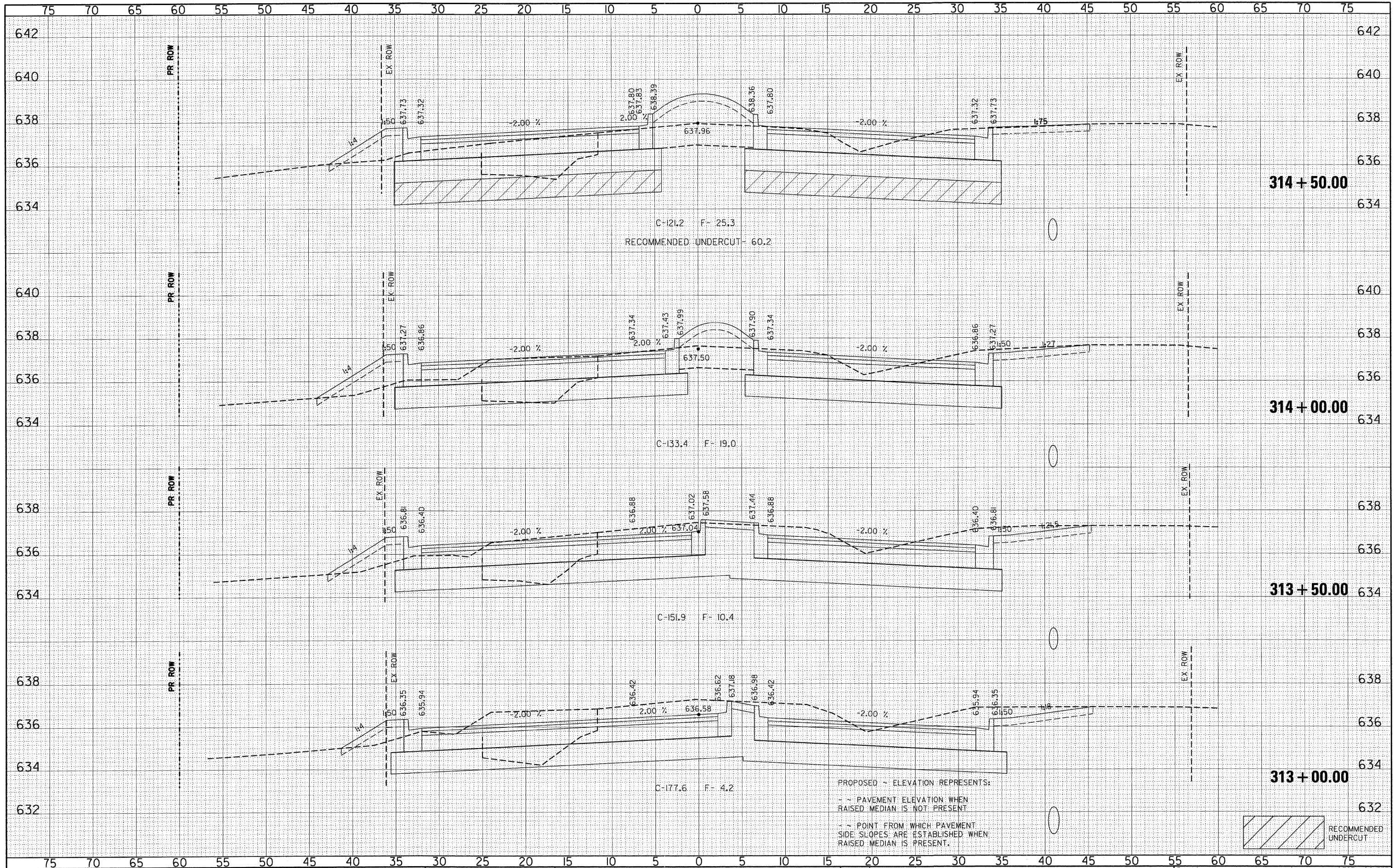


PROPOSED ~ ELEVATION REPRESENTS:
 - ~ PAVEMENT ELEVATION WHEN RAISED MEDIAN IS NOT PRESENT
 - ~ POINT FROM WHICH PAVEMENT SIDE SLOPES ARE ESTABLISHED WHEN RAISED MEDIAN IS PRESENT.

FILE NAME = p:\070116\cad\phase 2\dwg\070116-sxs-119th.dgn	USER NAME = *USER*	DESIGNED - CM	REVISOR -	STATE OF ILLINOIS DEPARTMENT OF TRANSPORTATION  SCALE: 1"=5'H 1"=2'V SHEET NO. 18 OF 30 SHEETS STA. 311+50.00 TO STA. 312+50.00	CROSS SECTIONS - RODEO DRIVE PLAINFIELD NAPERVILLE RD AT 119TH ST / RODEO DR STA. 311+50.00 TO STA. 312+50.00	F.A.U. RTE. 324	SECTION 04-00036-22-TL	COUNTY WILL	TOTAL SHEETS 152	SHEET NO. 140
PLOT SCALE = *SCALE*	CHECKED - CM	REVISOR -	CONTRACT NO. 63671							
PLOT DATE = 12/28/2011	DATE - MAY 2009	REVISOR -	ILLINOIS FED. AID PROJECT							

BY	DATE
FINN	
SURVEYED	
PLOTTED	
TEMPLATE	
NOTE BOOK	
AREAS CHECKED	
NO.	

BY	DATE
ORIGINAL	
SURVEYED	
PLOTTED	
TEMPLATE	
AREAS CHECKED	
NO.	



FILE NAME =
 p:\070116\cad\phase 2\dwg\070116 sxs 119th.dgn

USER NAME = #USER#
 DESIGNED - CM
 DRAWN - JM
 CHECKED - CM
 DATE - MAY 2009

REVISOR -
 REVISION -
 REVISION -
 REVISION -

DESIGNED - CM
 DRAWN - JM
 CHECKED - CM
 DATE - MAY 2009

STATE OF ILLINOIS
 DEPARTMENT OF TRANSPORTATION

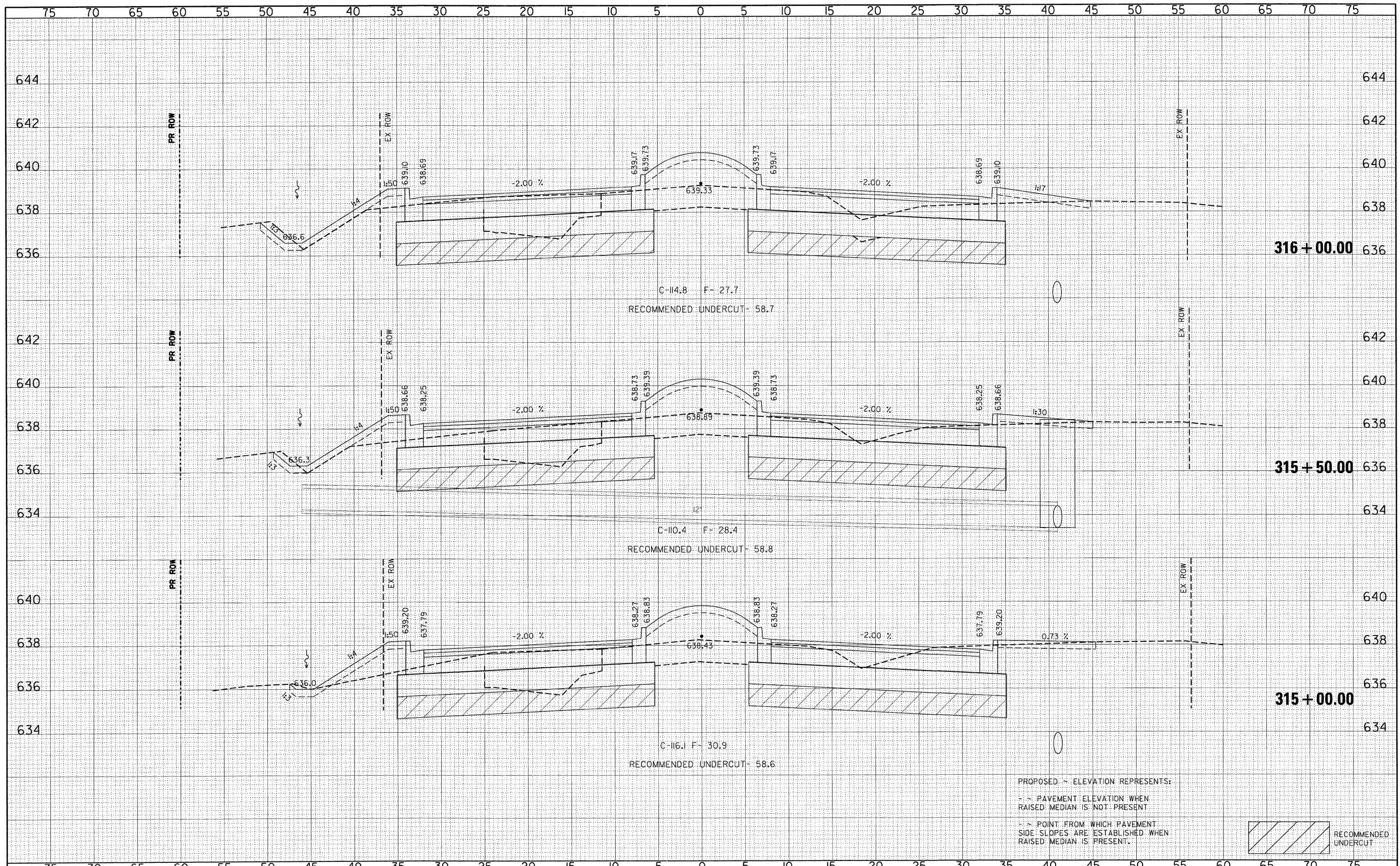


CROSS SECTIONS - RODEO DRIVE
 PLAINFIELD NAPERVILLE RD AT 119TH ST / RODEO DR
 SCALE: H=5'H 1"=2'V
 SHEET NO. 19 OF 30 SHEETS
 STA. 313+00.00 TO STA. 314+50.00

F.A.U. RTE.	SECTION	COUNTY	TOTAL SHEETS	SHEET NO.
324	04-00036-22-TL	WILL	152	141
CONTRACT NO. 63671			ILLINOIS FED. AID PROJECT	

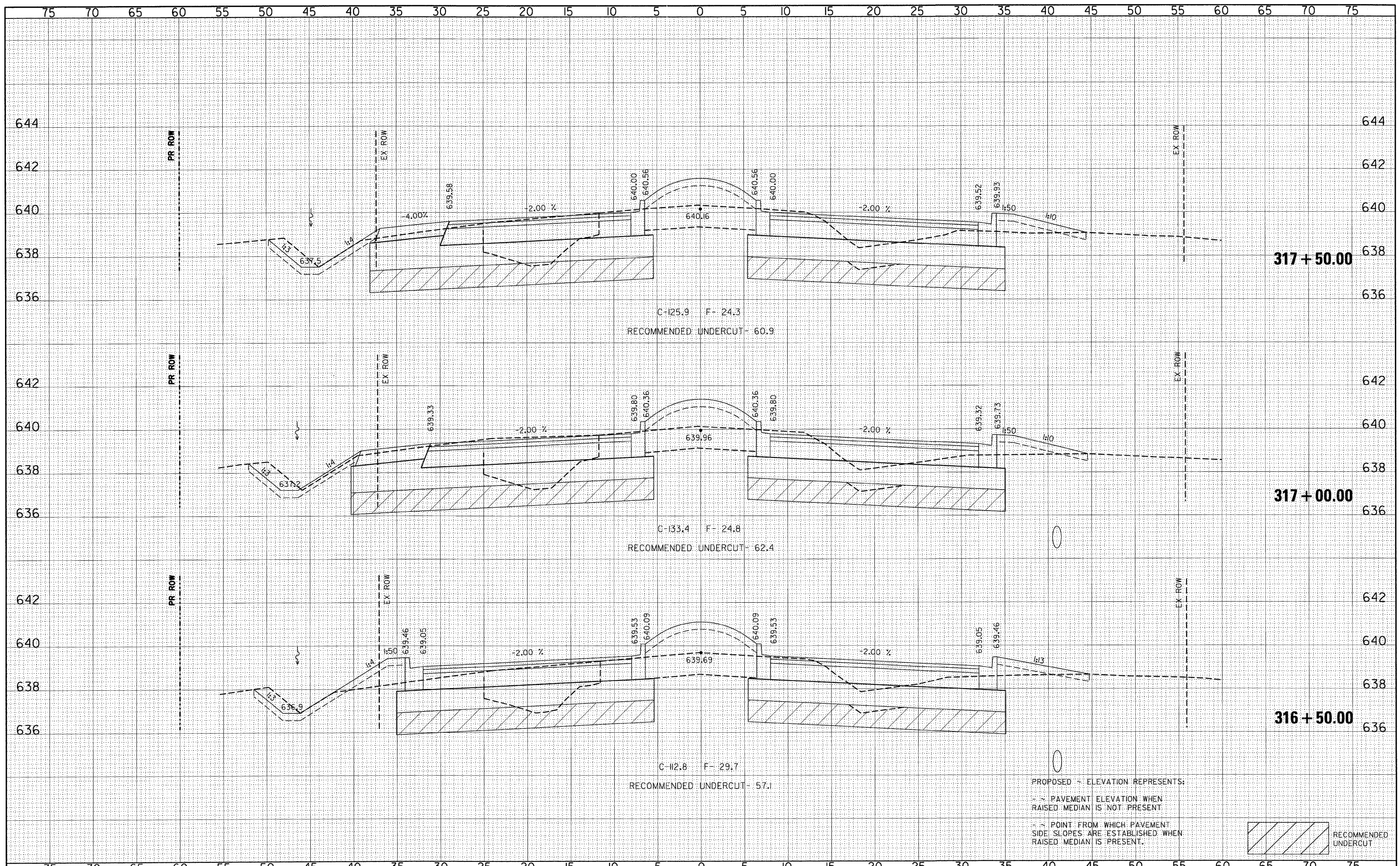
FINAL SURVEY	SURVEYED	DATE
NOTE BOOK	PLOTTED	
NO.	TEMPLATE	
	AREAS CHECKED	

ORIGINAL SURVEY	SURVEYED	DATE
NOTE BOOK	PLOTTED	
NO.	TEMPLATE	
	AREAS CHECKED	



DATE	
BY	
FINAL SURVEY	
SURVEYED	
PLOTTED	
TEMPLATE	
NOTE BOOK	
AREAS CHECKED	
NO.	

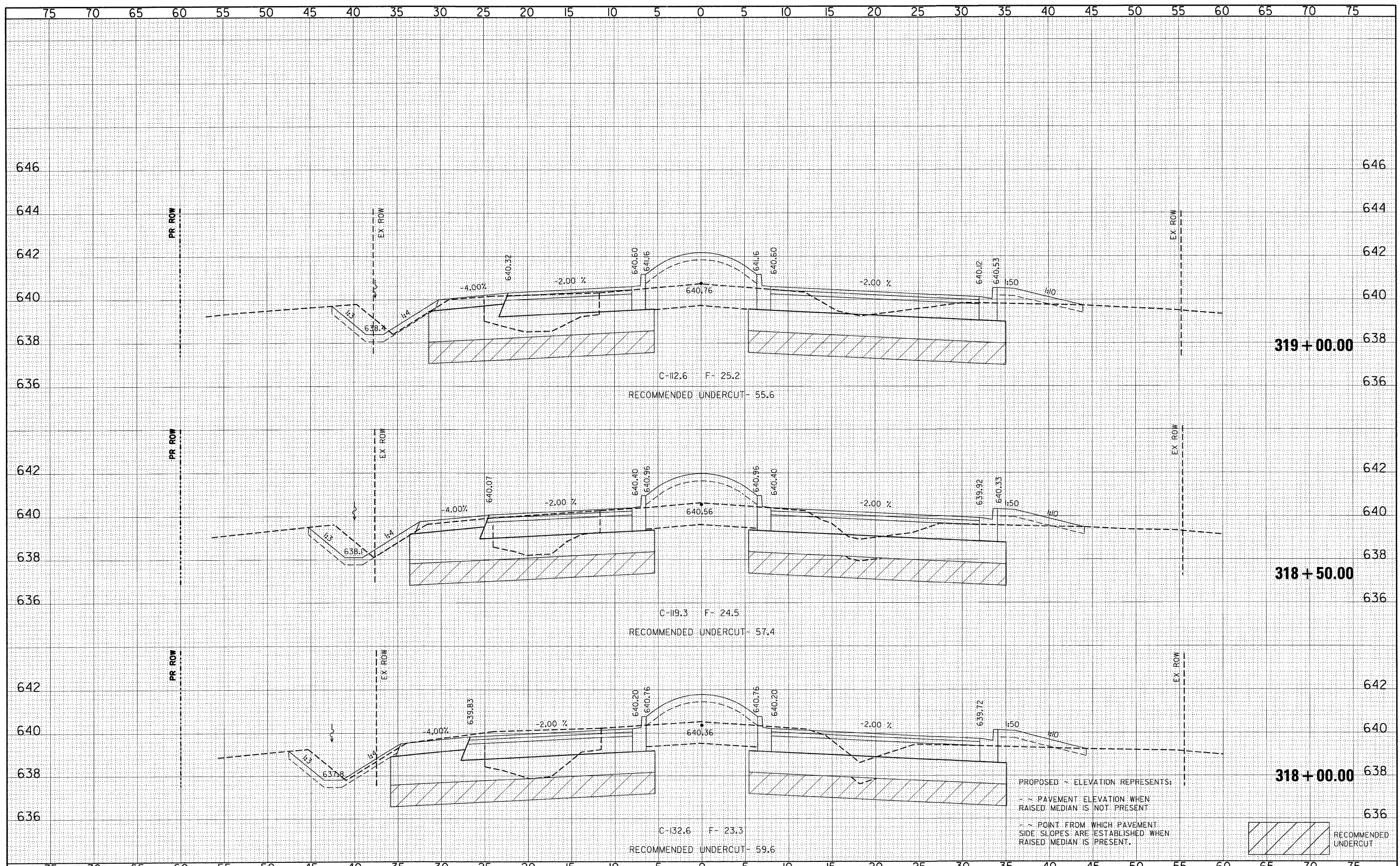
DATE	
BY	
ORIGINAL SURVEY	
SURVEYED	
PLOTTED	
TEMPLATE	
NOTE BOOK	
AREAS CHECKED	
NO.	



FILE NAME = p:\070116\cad\phase 2\dwg\070116-sxa-119.dgn	USER NAME = #USER#	DESIGNED - CM	REVISOR -	STATE OF ILLINOIS DEPARTMENT OF TRANSPORTATION		CROSS SECTIONS - RODEO DRIVE PLAINFIELD NAPERVILLE RD AT 119TH ST / RODEO DR		F.A.U. RTE. 324	SECTION 04-00036-22-TL	COUNTY WILL	TOTAL SHEETS 152	SHEET NO. 143	
PLOT SCALE = #SCALE#	DRAWN - JM	CHECKED - CM	REVISOR -			SHEET NO. 21 OF 30 SHEETS	STA. 316+50.00 TO STA. 317+50.00	CONTRACT NO. 63671					
PLOT DATE = 12/26/2011	DATE - MAY 2009	REVISOR -	REVISOR -			ILLINOIS FED. AID PROJECT							

DATE	
BY	
FINAL SURVEY	
NOTED SURVEY	
PLOTTED	
TEMPLATE	
NOTE BOOK	
AREAS CHECKED	
NO.	

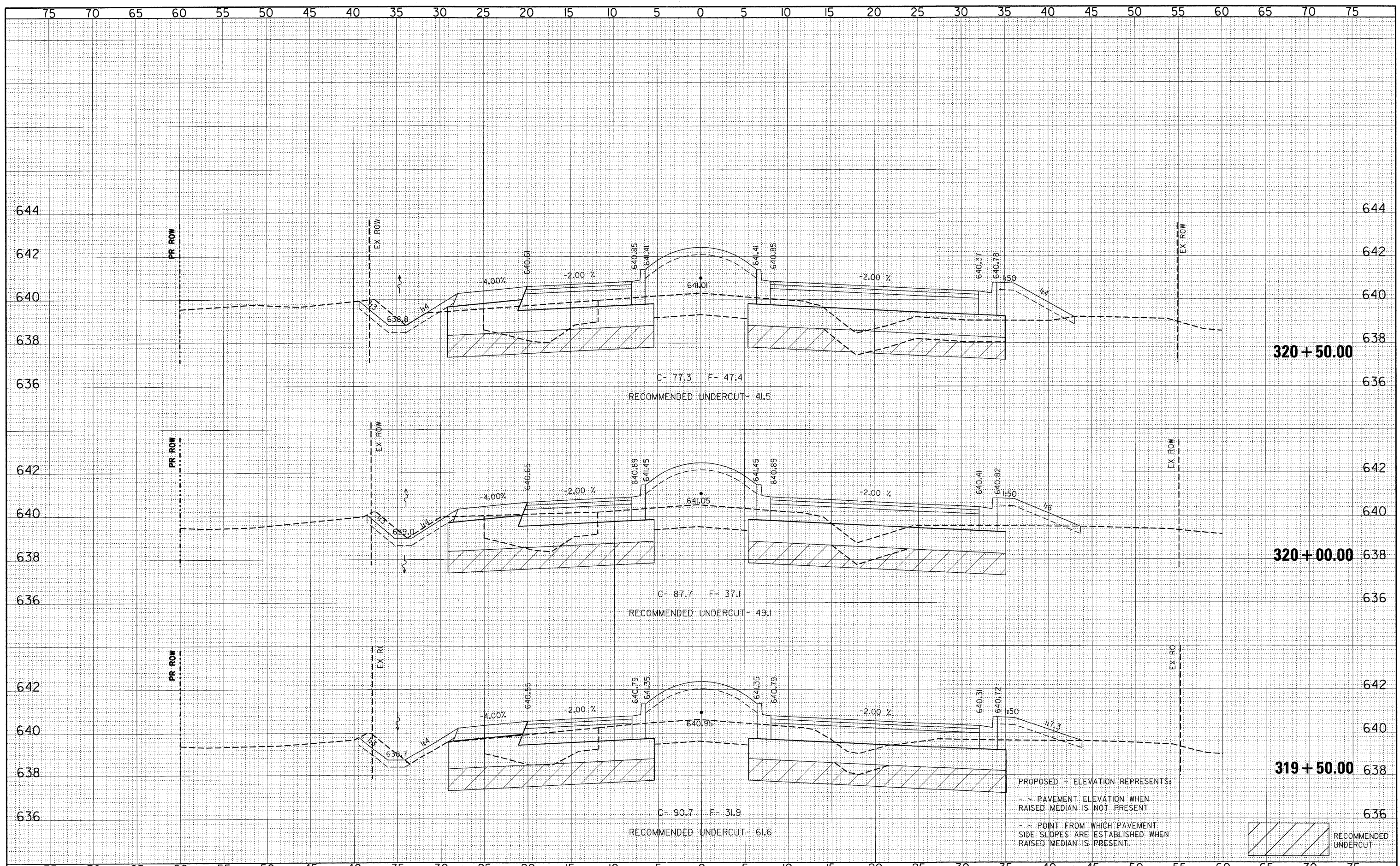
DATE	
BY	
ORIGINAL SURVEY	
NOTED SURVEY	
PLOTTED	
TEMPLATE	
NOTE BOOK	
AREAS CHECKED	
NO.	



FILE NAME = p:\070116\cad\phase 2\dwg\070116-sxs-119th.dgn	USER NAME = *USER*	DESIGNED - CM	REVISED -	STATE OF ILLINOIS DEPARTMENT OF TRANSPORTATION	ILR	CROSS SECTIONS - RODEO DRIVE		F.A.U. RTE. 324	SECTION 04-00036-22-TL	COUNTY WILL	TOTAL SHEETS 152	SHEET NO. 144		
PLOT SCALE = *SCALE*	CHECKED - CM	DRAWN - JM	REVISED -			SHEET NO. 22 OF 30 SHEETS	PLAINFIELD NAPERVILLE RD AT 119TH ST / RODEO DR		CONTRACT NO. 63671		ILLINOIS FED. AID PROJECT			
PLOT DATE = 12/28/2011	DATE - MAY 2009	DATE - MAY 2009	REVISED -			SCALE: 1"=5'H 1"=2'V		STA. 318+00.00 TO STA. 319+00.00						

FINAL SURVEY	SURVEYED	DATE
NOTE BOOK	PLOTTED	BY
NO.	TEMPLATE	
	AREAS CHECKED	

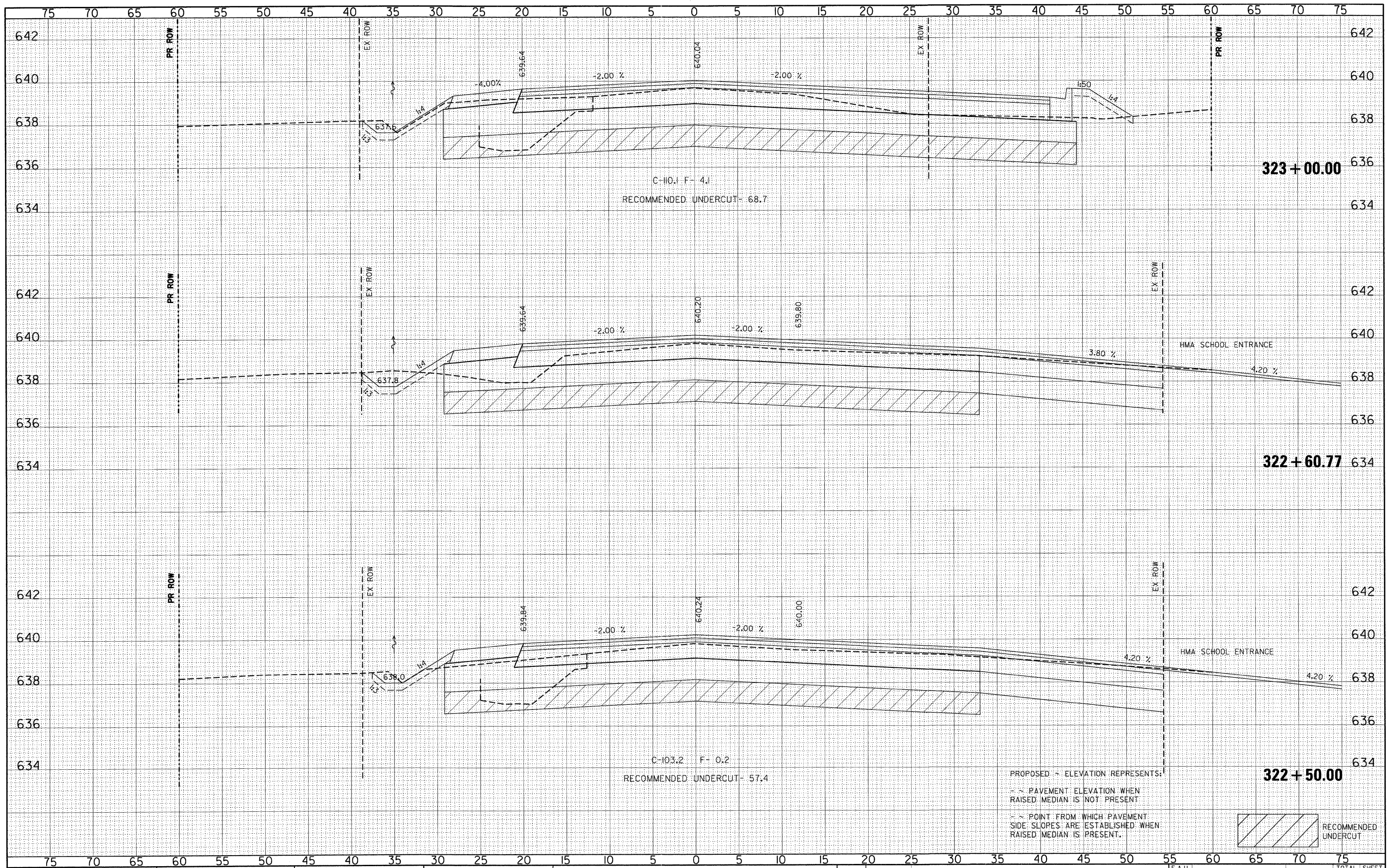
ORIGINAL SURVEY	SURVEYED	DATE
NOTE BOOK	PLOTTED	BY
NO.	TEMPLATE	
	AREAS CHECKED	



FILE NAME = ps:\070116\cad\phase 2\dwg\070116-sxs-119th.dgn	USER NAME = #USER#	DESIGNED - CM	REVISED	STATE OF ILLINOIS DEPARTMENT OF TRANSPORTATION	ILR	CROSS SECTIONS - RODEO DRIVE	SHEET NO. 23 OF 30 SHEETS	F.A.U. RTE.	SECTION	COUNTY	TOTAL SHEETS	SHEET NO.
PLOT SCALE = #SCALE#	CHECKED - CM	REVISED -	324					04-00036-22-TL	WILL	152	145	
PLOT DATE = 12/28/2011	DATE - MAY 2009	REVISED -	CONTRACT NO. 63671									
ILLINOIS FED. AID PROJECT												

DATE	
BY	
FINAL SURVEY	
SURVEYED	
PLOTTED	
TEMPLATE	
NOTE BOOK	
AREAS CHECKED	
NO.	

DATE	
BY	
ORIGINAL SURVEY	
SURVEYED	
PLOTTED	
TEMPLATE	
NOTE BOOK	
AREAS CHECKED	
NO.	



FILE NAME = ps:\070116\cad\phase 2\dwg\070116-sss-119th.dgn

USER NAME = *USER*

PLOT SCALE = *SCALE*

PLOT DATE = 12/28/2011

DESIGNED - CM

DRAWN - JM

CHECKED - CM

DATE - MAY 2009

REVISED -

REVISED -

REVISED -

REVISED -

STATE OF ILLINOIS
DEPARTMENT OF TRANSPORTATION



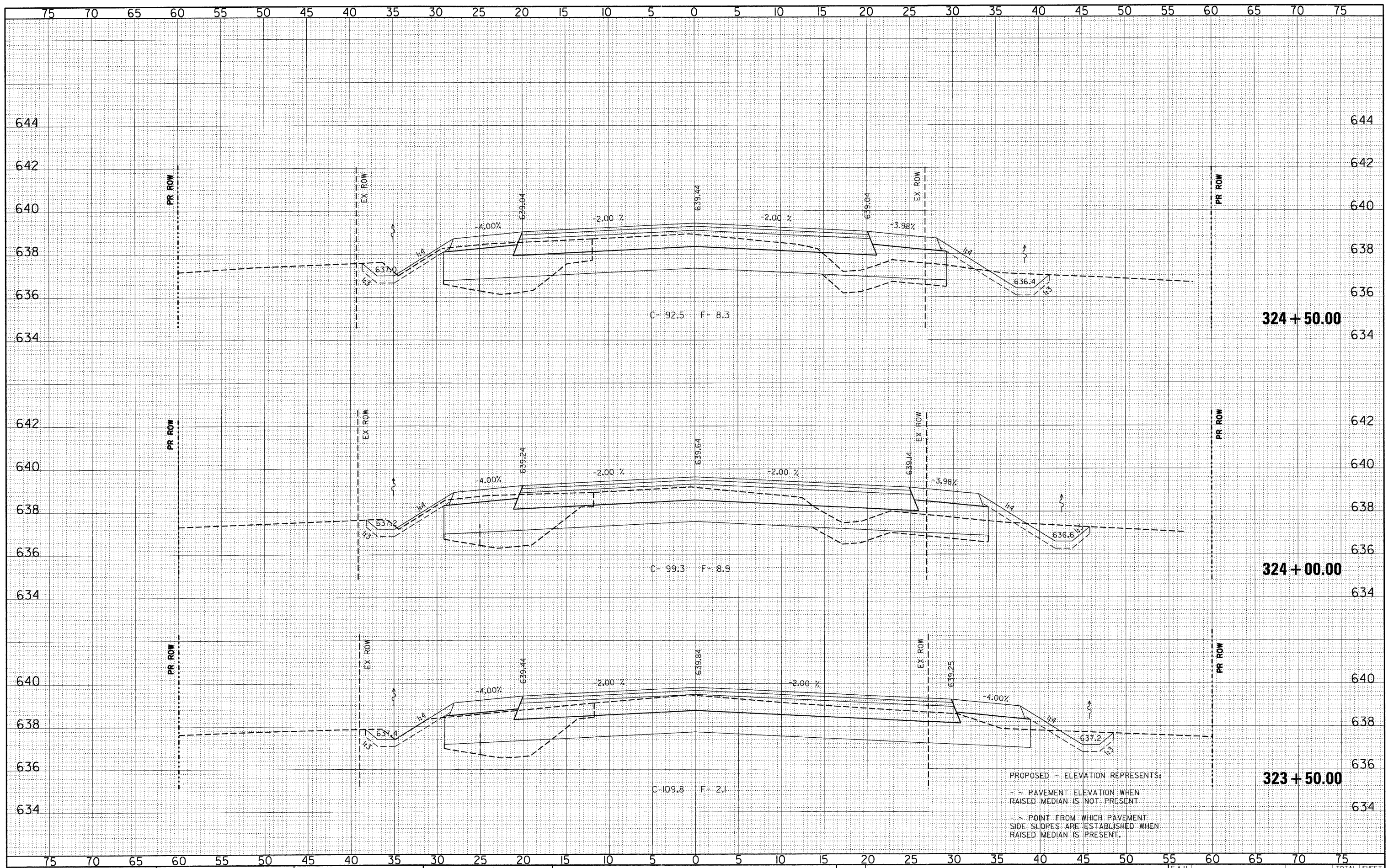
CROSS SECTIONS - RODEO DRIVE
PLAINFIELD NAPERVILLE RD AT 119TH ST / RODEO DR

F.A.U. RTE.	SECTION	COUNTY	TOTAL SHEETS	SHEET NO.
324	04-00036-22-TL	WILL	152	147
CONTRACT NO. 63671			ILLINOIS FED. AID PROJECT	

SCALE: 1"=5'H 1"=2'V SHEET NO. 25 OF 30 SHEETS STA. 322+50.00 TO STA. 323+00.00

DATE	
BY	
SURVEYED	
PLOTTED	
TEMPLATE	
NOTE BOOK	
AREAS CHECKED	
NO.	

DATE	
BY	
SURVEYED	
PLOTTED	
TEMPLATE	
NOTE BOOK	
AREAS CHECKED	
NO.	



FILE NAME =
 pr\070116\cad\phase 2\dwg\070116-sxs-119.thdgn

USER NAME = #USER#	DESIGNED - CM	REVISED -
PLOT SCALE = #SCALE#	DRAWN - JM	REVISED -
PLOT DATE = 12/28/2011	CHECKED - CM	REVISED -
	DATE - MAY 2009	REVISED -

**STATE OF ILLINOIS
 DEPARTMENT OF TRANSPORTATION**



CROSS SECTIONS - RODEO DRIVE
 PLAINFIELD NAPERVILLE RD AT 119TH ST / RODEO DR

SCALE: H=5'H V=2'V

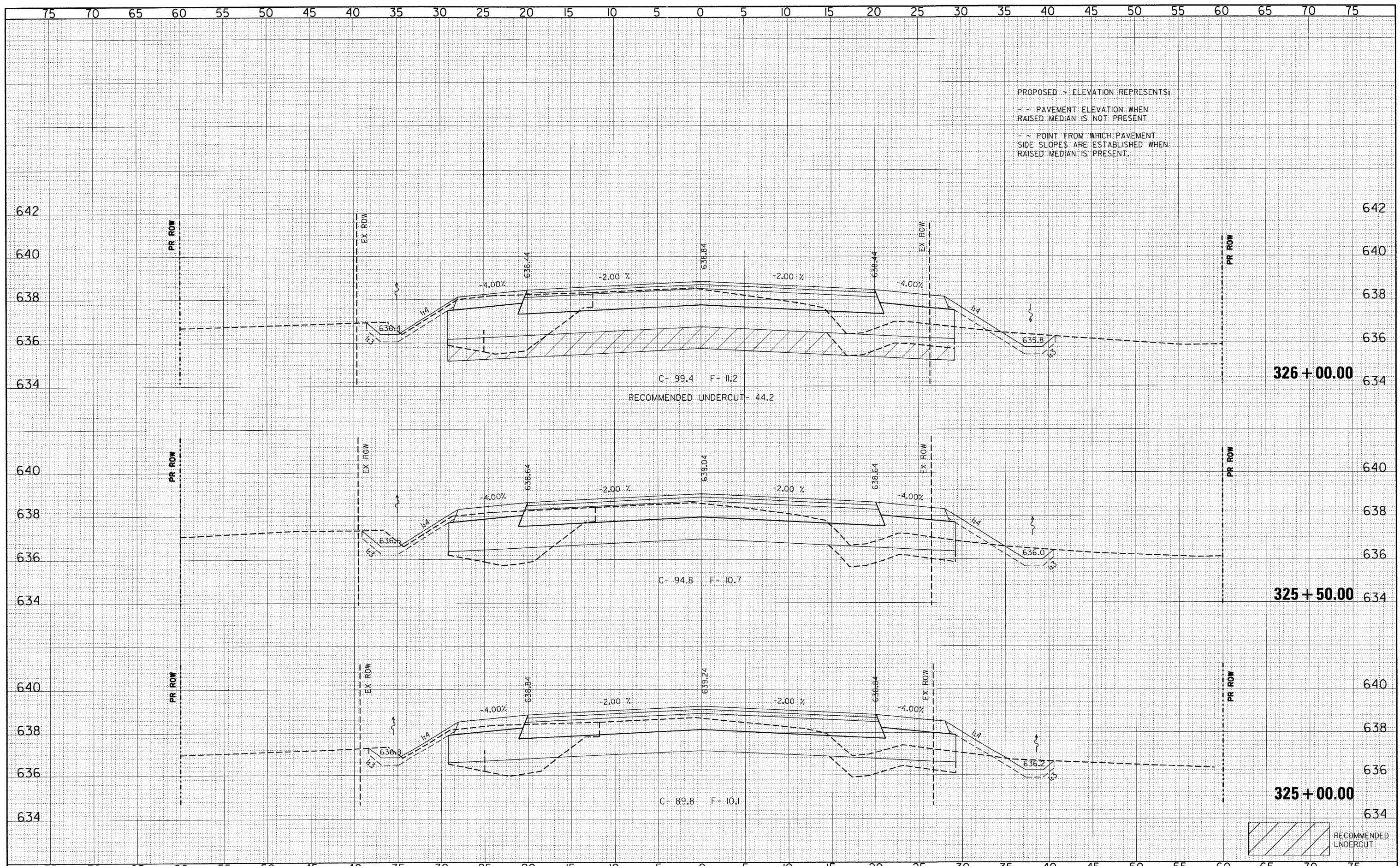
F.A.U. RTE.	SECTION	COUNTY	TOTAL SHEETS	SHEET NO.
324	04-00036-22-TL	WILL	152	148
				CONTRACT NO. 63671
ILLINOIS FED. AID PROJECT				

SHEET NO. 26 OF 30 SHEETS
 STA. 323+50.00 TO STA. 324+50.00

DATE _____
 BY _____
 SURVEYED _____
 PLOTTED _____
 TEMPLATE _____
 NOTE BOOK _____
 AREAS CHECKED _____
 NO. _____

DATE _____
 BY _____
 SURVEYED _____
 PLOTTED _____
 TEMPLATE _____
 NOTE BOOK _____
 AREAS CHECKED _____
 NO. _____

PROPOSED ~ ELEVATION REPRESENTS:
 ~ ~ PAVEMENT ELEVATION WHEN
 RAISED MEDIAN IS NOT PRESENT
 ~ ~ POINT FROM WHICH PAVEMENT
 SIDE SLOPES ARE ESTABLISHED WHEN
 RAISED MEDIAN IS PRESENT.

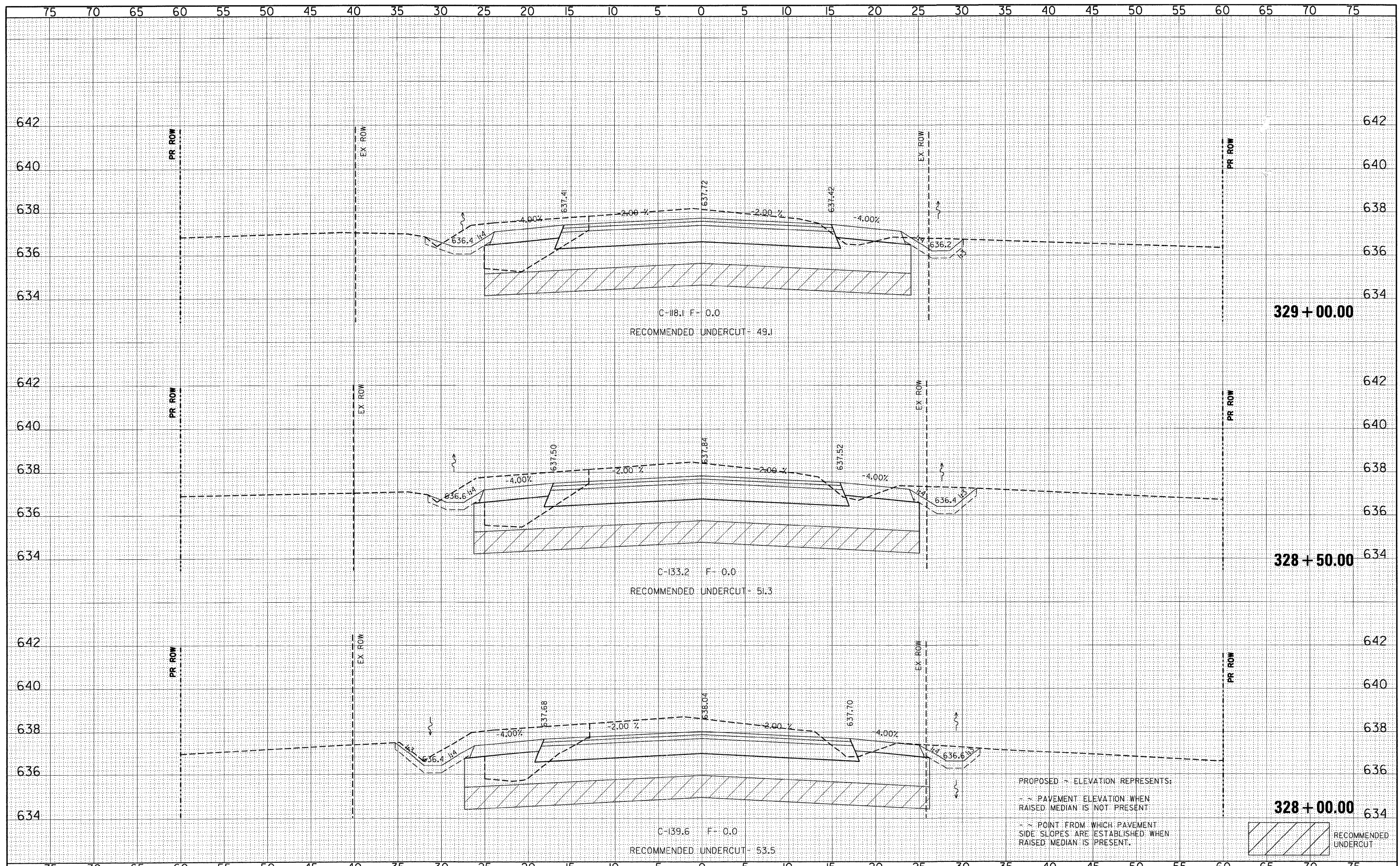


RECOMMENDED UNDERCUT

FILE NAME = p:\070116\cad\phase 2\dwg\070116-sxs-119th.dgn	USER NAME = *USER*	DESIGNED - CM	REVISED	STATE OF ILLINOIS DEPARTMENT OF TRANSPORTATION		CROSS SECTIONS - RODEO DRIVE PLAINFIELD NAPERVILLE RD AT 119TH ST / RODEO DR		F.A.U. RTE. 324	SECTION 04-00036-22-TL	COUNTY WILL	TOTAL SHEETS 152	SHEET NO. 149		
PLOT SCALE = *SCALE*	CHECKED - CM	DRAWN - JM	REVISED -			SCALE: 1"=5'H 1"=2'V	SHEET NO. 27 OF 30 SHEETS	STA. 325+00.00 TO STA. 326+00.00	CONTRACT NO. 63671		ILLINOIS FED. AID PROJECT			
PLOT DATE = 12/28/2011	DATE - MAY 2009	REVISOR	REVISOR											

FINAL SURVEY	SURVEYED	DATE
NOTE BOOK	PLOTTED	BY
AREAS CHECKED	TEMPLATE	
NO.		

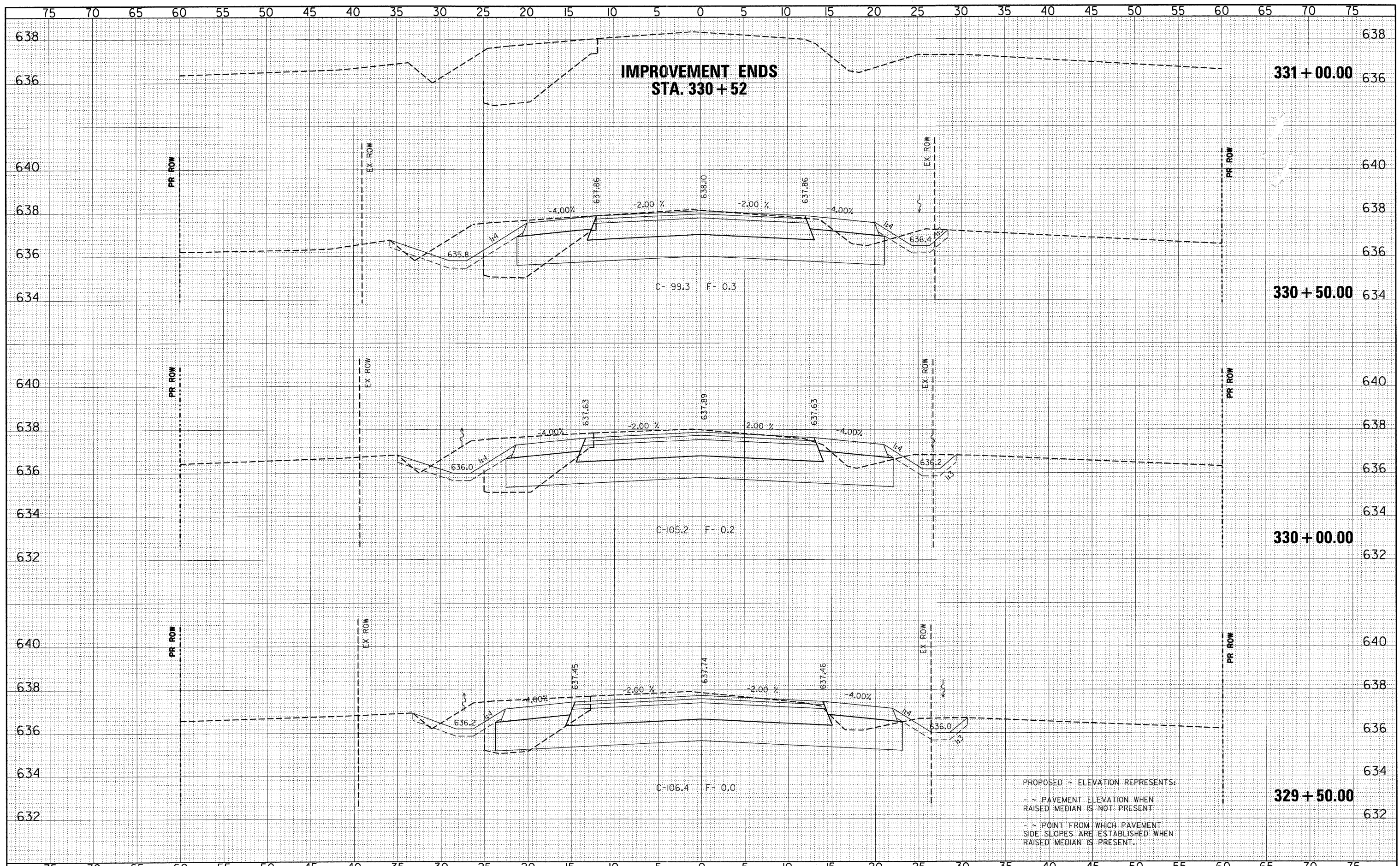
ORIGINAL SURVEY	SURVEYED	DATE
NOTE BOOK	PLOTTED	BY
AREAS CHECKED	TEMPLATE	
NO.		



FILE NAME = ps:\070116\cad\phase 2\dwg\070116-sxs-119th.dgn	USER NAME = *USER*	DESIGNED - CM	REVISED -	STATE OF ILLINOIS DEPARTMENT OF TRANSPORTATION	ILR	CROSS SECTIONS - RODEO DRIVE		F.A.U. RTE. 324	SECTION 04-00036-22-TL	COUNTY WILL	TOTAL SHEETS 152	SHEET NO. 151	
PLOT SCALE = *SCALE*	DATE - MAY 2009	DRAWN - JM	REVISOR -			SCALE: 1"=5'H 1"=2'V		SHEET NO. 29 OF 30 SHEETS		STA. 328+00.00 TO STA. 329+00.00		CONTRACT NO. 63671	
PLOT DATE = 12/28/2011	DATE -	CHECKED - CM	REVISOR -			ILLINOIS FED. AID PROJECT							
		DATE -	REVISOR -										

DATE	
BY	
FINAL SURVEY	SURVEYED
NOTE BOOK	PLOTTED
NO.	TEMPLATE
	AREAS CHECKED

DATE	
BY	
ORIGINAL SURVEY	SURVEYED
NOTE BOOK	PLOTTED
NO.	TEMPLATE
	AREAS CHECKED



PROPOSED ~ ELEVATION REPRESENTS:
 ~ ~ PAVEMENT ELEVATION WHEN RAISED MEDIAN IS NOT PRESENT
 ~ ~ POINT FROM WHICH PAVEMENT SIDE SLOPES ARE ESTABLISHED WHEN RAISED MEDIAN IS PRESENT.