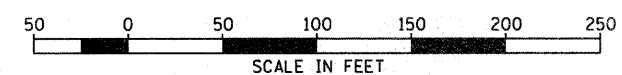
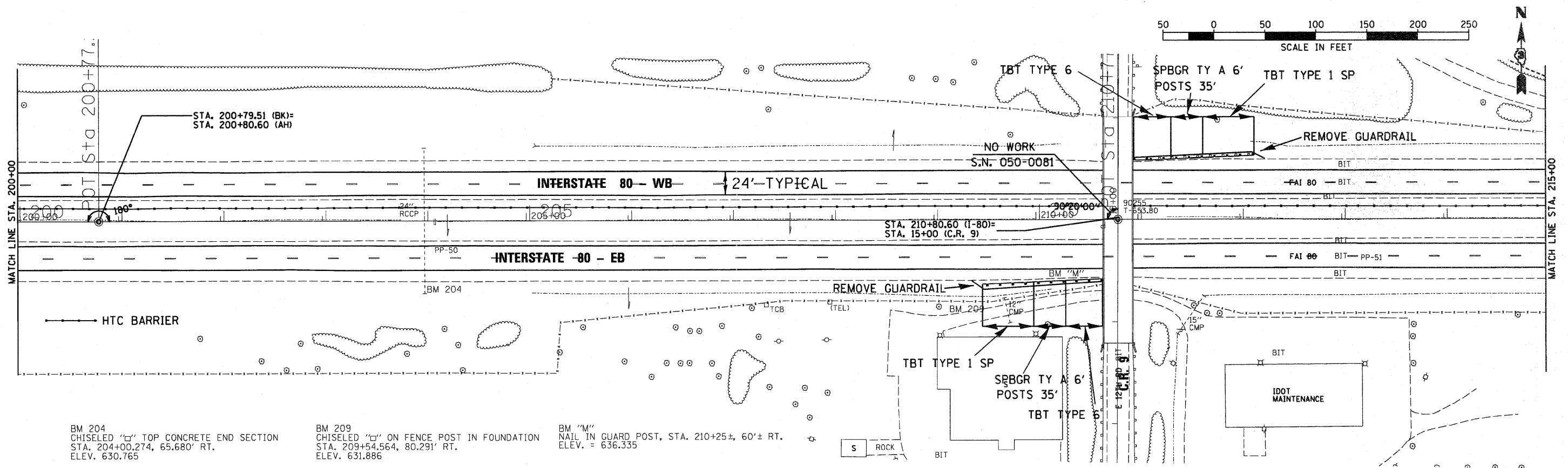


DATE	05/11
BY	CHAMLIN & ASSOCIATES
REVISION	
NO.	
NOTE BOOK	
NO.	
PAID FILE NAME	D:\REGARD-TOPOGRAPH
DATE	05/11
BY	CHAMLIN & ASSOCIATES
REVISION	
NO.	
NOTE BOOK	
NO.	
PAID FILE NAME	D:\REGARD-TOPOGRAPH

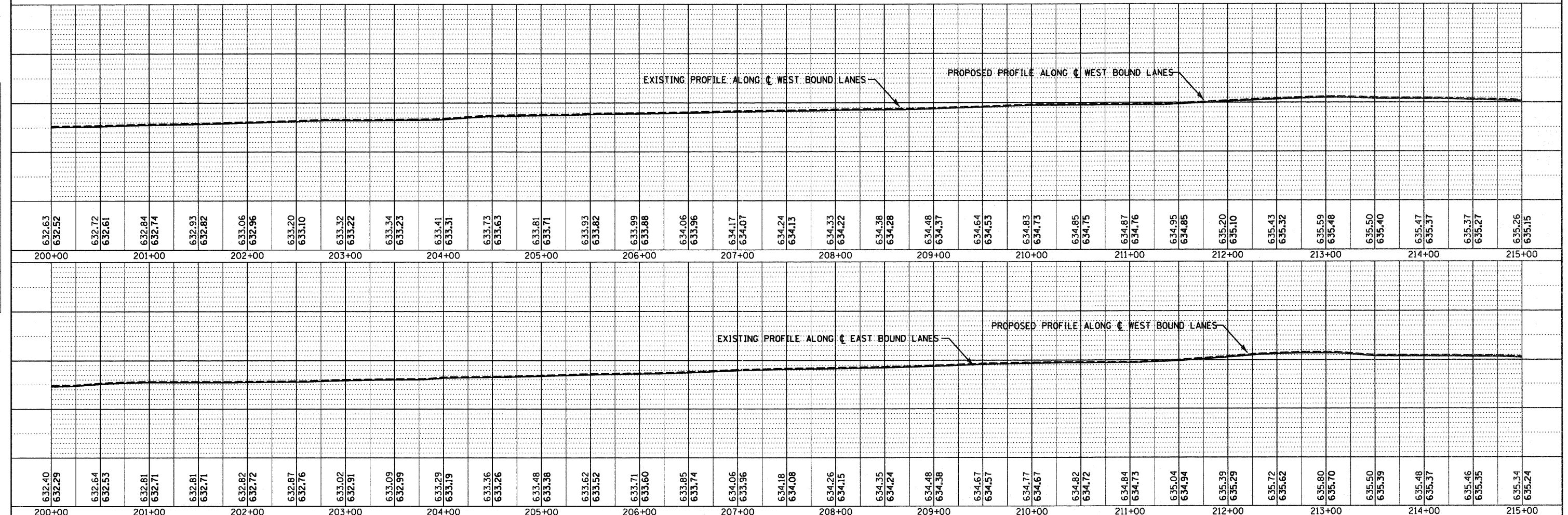
DATE	05/11
BY	CHAMLIN & ASSOCIATES
REVISION	
NO.	
NOTE BOOK	
NO.	
PAID FILE NAME	D:\REGARD-TOPOGRAPH
DATE	05/11
BY	CHAMLIN & ASSOCIATES
REVISION	
NO.	
NOTE BOOK	
NO.	
PAID FILE NAME	D:\REGARD-TOPOGRAPH



BM 204  
CHISELED "□" TOP CONCRETE END SECTION  
STA. 204+00.274, 65.680' RT.  
ELEV. 630.765

BM 209  
CHISELED "□" ON FENCE POST IN FOUNDATION  
STA. 209+54.564, 80.291' RT.  
ELEV. 631.886

BM "M"  
NAIL IN GUARD POST, STA. 210+25±, 60'± RT.  
ELEV. = 636.335



FILE NAME =	D:\366A48-SHT-PLNPRF-200-215.DGN	USER NAME =		DESIGNED -		REVISED -		<b>STATE OF ILLINOIS DEPARTMENT OF TRANSPORTATION</b>				<b>PLAN &amp; PROFILE - I-80</b>				F.A.I. RTE.	SECTION	COUNTY	TOTAL SHEETS	SHEET NO.			
				CHECKED -		REVISED -										FAI 80	(50-2)RS-5 & (50-3)RS-6	LASALLE	109	36			
PLOT SCALE =	1"=50'	DRAWN -	LAG	REVISED -		REVISED -										SCALE: 1"=50' SHEET NO. OF SHEETS STA. 200+00 TO STA. 215+00					CONTRACT NO. 66A48		
PLOT DATE =	05/11	CHECKED -	DJD	REVISED -		REVISED -										ILLINOIS FED. AID PROJECT							