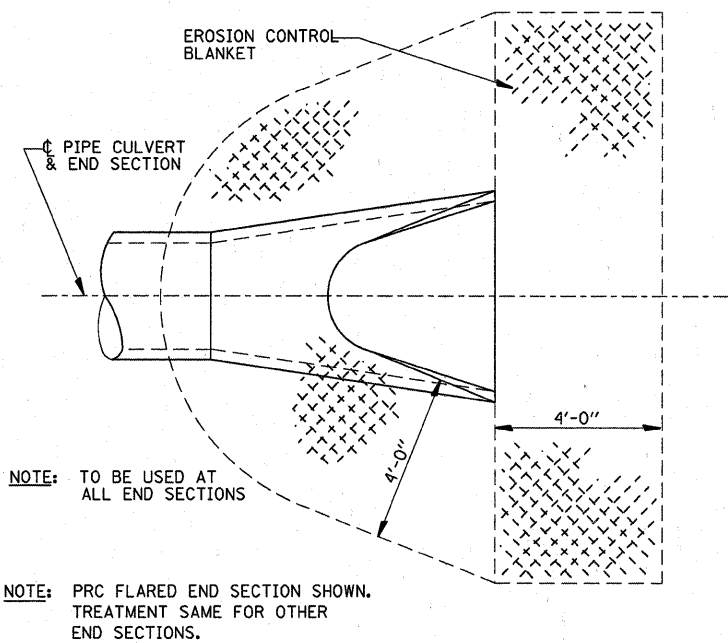
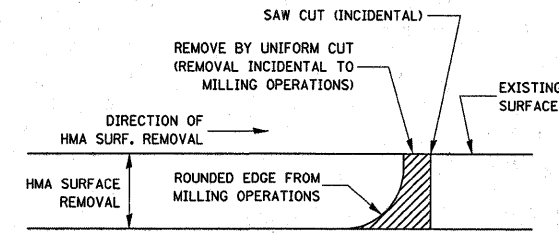


**EROSION CONTROL BLANKET  
AT MEDIAN INLET STD. 604101 OR STD. 640106**

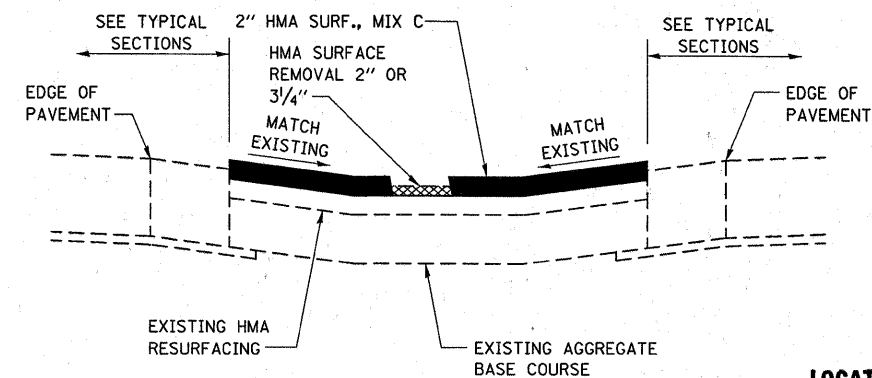
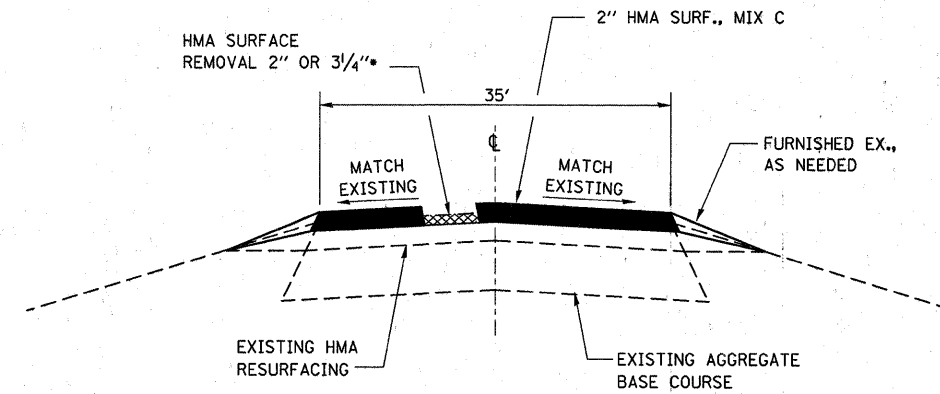


**DETAIL OF EROSION CONTROL BLANKET  
LINING AROUND END SECTION**



**NOTE:**  
WHEN MILLING OPERATIONS PRODUCE A ROUNDED EDGE, THEN A SAW CUT SHALL BE USED TO MANUFACTURE A PERPENDICULAR EDGE AS SHOWN IN THE DETAIL. THE ENGINEER SHALL BE THE SOLE JUDGE CONCERNING THE USE OF THIS DETAIL.

**HMA DETAIL AT BUTT JOINTS**



**HMA MAINTENANCE CROSSOVER**

**LOCATIONS AND MILLING DEPTHS:  
EAST OF IL 178:  
STA. 33+50- 3 1/4"  
STA. 296+00- 3 1/4"  
STA. 450+30- 2"**

FILE NAME =	USER NAME = lbraboyce	DESIGNED -	REVISED -	<b>STATE OF ILLINOIS DEPARTMENT OF TRANSPORTATION</b>	<b>DETAILS</b>		F.A.I. RTE.	SECTION	COUNTY	TOTAL SHEETS	SHEET NO.
ca\pwwork\pwwork\lbraboyce\d0256499\0368448-shr-cover.dgn	PLOT SCALE = 50.5338' / 1" in.	DRAWN -	REVISED -				80	(50-2, 4)RS-5 & (50-3)RS-6	LASALLE	109	93
PLOT DATE = 1/18/2012	DATE -	CHECKED -	REVISED -				CONTRACT NO. 66A48				
							ILLINOIS FED. AID PROJECT				