

STANDARDS

000001-06	STANDARD SYMBOLS, ABBREVIATIONS AND PATTERNS
001006	DECIMAL OF AN INCH AND OF A FOOT
406201-01	MAILBOX TURNOUT
424001-06	PERPENDICULAR CURB RAMPS FOR SIDEWALKS
424006	DIAGONAL CURB RAMPS FOR SIDEWALKS
424016	MID-BLOCK CURB RAMPS FOR SIDEWALKS
701001-02	OFF-ROAD OPERATIONS 2L, 2W, MORE THAN 15' (4.5 m) AWAY
701006-03	OFF-ROAD OPERATIONS 2L, 2W, 15' (4.5 m) TO 24" (600 mm) FROM PAVEMENT EDGE
701011-02	OFF-ROAD MOVING OPERATIONS 2L, 2W, DAY ONLY
701301-04	LANE CLOSURE, 2L, 2W, SHORT TIME OPERATIONS
701306-03	LANE CLOSURE, 2L, 2W, SLOW MOVING OPERATIONS DAY ONLY, FOR SPEEDS \leq 45 MPH
701501-06	URBAN LANE CLOSURE, 2L, 2W, UNDIVIDED
701801-05	LANE CLOSURE, MULTILANE 1W OR 2W CROSSWALK OR SIDEWALK CLOSURE
701901-02	TRAFFIC CONTROL DEVICES
780001-03	TYPICAL PAVEMENT MARKINGS
781001-03	TYPICAL APPLICATIONS RAISED REFLECTIVE PAVEMENT MARKERS
886001-01	DETECTOR LOOP INSTALLATIONS
886006-01	TYPICAL LAYOUT FOR DETECTION LOOPS

INDEX

1	COVER SHEET
2	GENERAL NOTES & LOCATION
3	SUMMARY OF QUANTITIES
4-8	TYPICAL SECTIONS
9-11	SCHEDULES
12-13	DETAILS
14-16	PAVEMENT MARKINGS
17-19	DETECTOR LOOPS

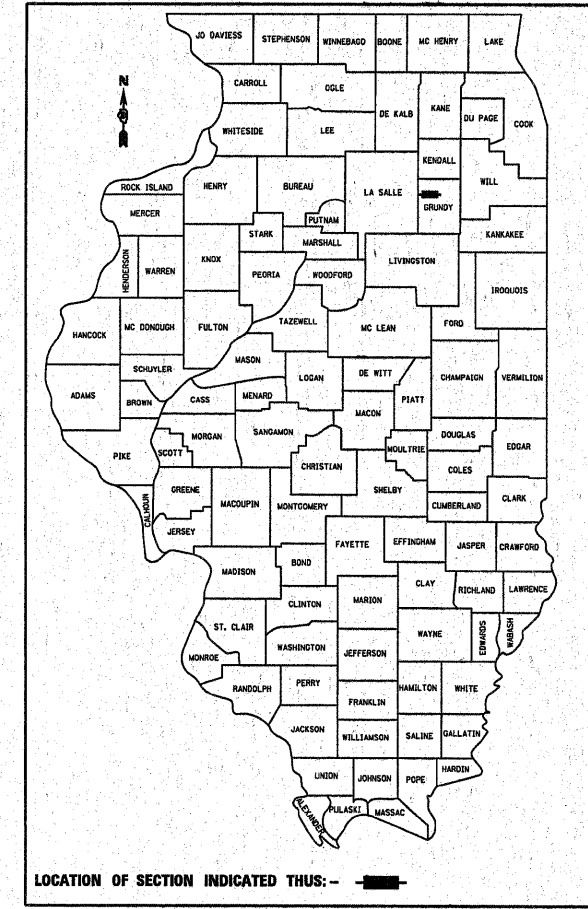
STATE OF ILLINOIS
DEPARTMENT OF TRANSPORTATION
DIVISION OF HIGHWAYS
PROPOSED
HIGHWAY PLANS

FAS ROUTE 296 (US 6)
SECTION (O,P,Q,G)RS-3
PROJECT RS-0296(102)
TYPE of IMPROVEMENT: 3P MILLING AND
RESURFACING
GRUNDY COUNTY

C-93-032-11

F.A.S. RITE	SECTION	COUNTY	TOTAL SHEETS	SHEET NO.
296	(O,P,Q,G)RS-3	GRUNDY	19	1
ILLINOIS		CONTRACT NO. 66A75		

D-93-026-11

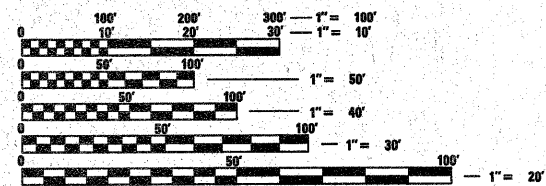


PROJECT BEGINS STA 1021+50
(APPROX. 65' EAST OF WALKER'S
CORNER INTERSECTION)

OMIT SN 032-0107
 STA 448+76 TO
 STA 450+82

PROJECT ENDS STA
NEAR IL 47
 STA 579+05

OMIT
 STA 500+68 TO
 STA 529+50

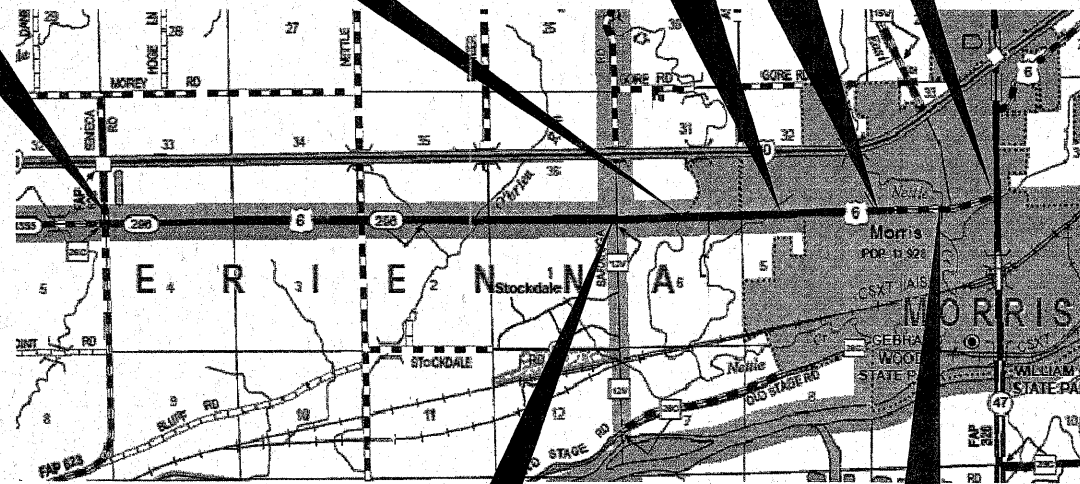


FULL SIZE PLANS HAVE BEEN PREPARED USING STANDARD ENGINEERING SCALES. REDUCED SIZED PLANS WILL NOT CONFORM TO STANDARD SCALES. IN MAKING MEASUREMENTS ON REDUCED PLANS, THE ABOVE SCALES MAY BE USED.

J.U.L.I.E.
JOINT UTILITY LOCATION INFORMATION FOR EXCAVATION
 1-800-892-0123
 OR 811

PROJECT ENGINEER: J.KANNEL, P.E.
UNIT CHIEF: P.BRABOY

CONTRACT NO.66A75



STA EQ. 810+00BK=
 STA 421+77AH

OMIT SN 032-0108
 STA 556+59 TO
 STA 558+08

GROSS LENGTH=36,878 FT=6.98 MILES
 NET LENGTH=33,641 FT=6.37 MILES

FROM WALKERS CORNER TO NEAR SN 032-2002 (A DISTANCE OF 2.5 MILES) FROM NEAR SN 032-2002 TO IL 47

FUNCTIONAL CLASSIFICATION- OTHER PRINCIPAL ARTERIAL	FUNCTIONAL CLASSIFICATION- MINOR ARTERIAL, URBAN
2009 ADT=3850 VPD(FROM W.C. TO SARATOGA RD)	2009 ADT=13,400 VPD(NEAR IL 47)
PV=91.6% SU=5.8% MU=2.6%	PV=85.2% SU=13.1% MU=1.7%

STATE OF ILLINOIS
DEPARTMENT OF TRANSPORTATION
DIVISION OF HIGHWAYS

SUBMITTED January 11 20 12
Eric S. Thakur
 DEPUTY DIRECTOR OF HIGHWAYS, REGION ENGINEER

February 3 20 12
John D. Cavarelli, P.E.
 acting ENGINEER OF DESIGN AND ENVIRONMENT

February 3 20 12
William R. Fier
 acting DIRECTOR OF HIGHWAYS, CHIEF ENGINEER

PRINTED BY THE AUTHORITY
OF THE STATE OF ILLINOIS