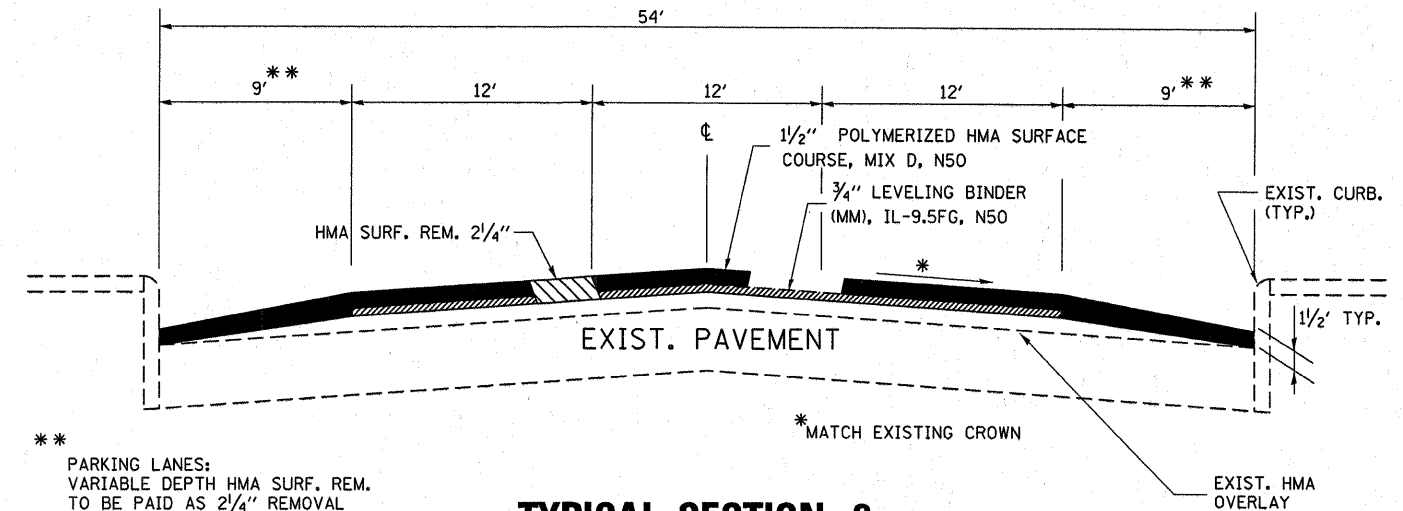


TYPICAL SECTION 1

STA. 2+00.00 TO STA. 18+67.88 (INDIANA AVE.)

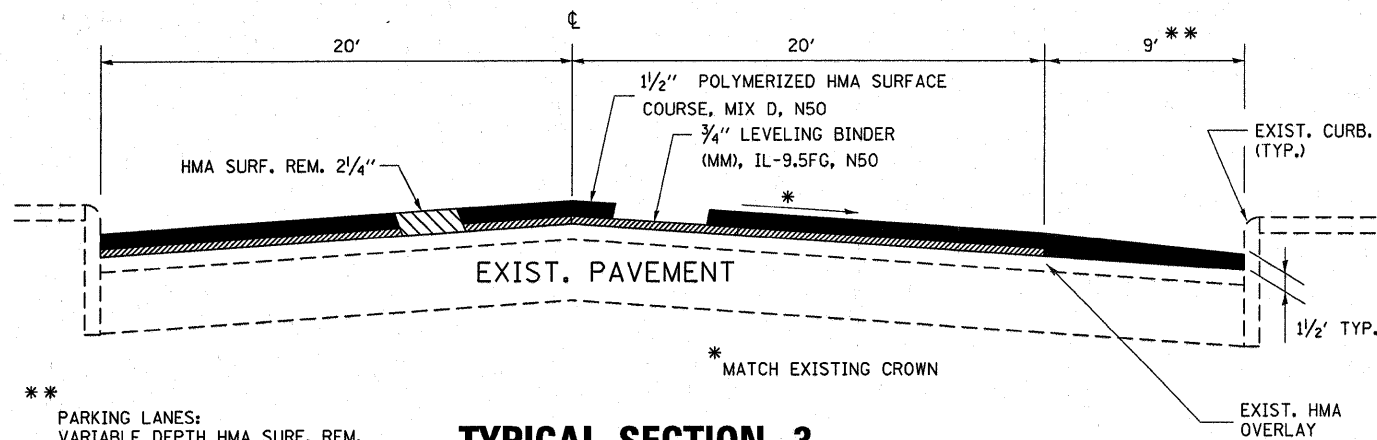
** PARKING LANES:
VARIABLE DEPTH HMA SURF. REM.
TO BE PAID AS 2 1/4" REMOVAL



TYPICAL SECTION 2

STA. 18+67.88 (INDIANA AVE.) TO STA. 24+00.00 BK.
STA. 30+74.10 AHD. TO STA. 32+08.67

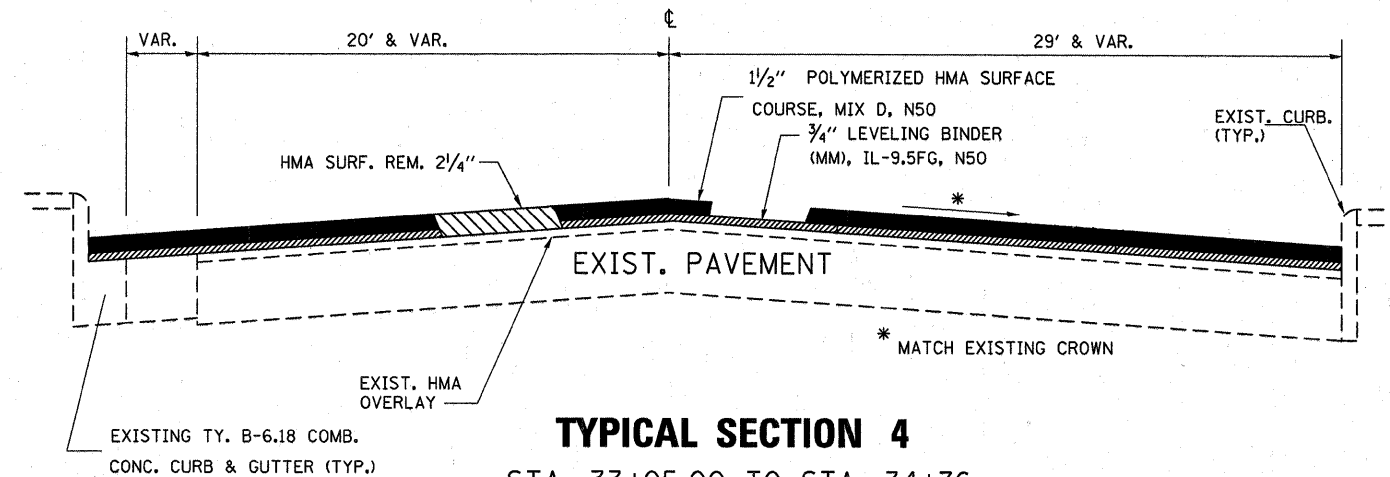
** PARKING LANES:
VARIABLE DEPTH HMA SURF. REM.
TO BE PAID AS 2 1/4" REMOVAL



TYPICAL SECTION 3

STA. 32+08.67 TO STA. 33+05.00

** PARKING LANES:
VARIABLE DEPTH HMA SURF. REM.
TO BE PAID AS 2 1/4" REMOVAL



TYPICAL SECTION 4

STA. 33+05.00 TO STA. 34+76

EXISTING TY. B-6.18 COMB.
CONC. CURB & GUTTER (TYP.)

FILE NAME =	USER NAME = quigleyml	DESIGNED -	REVISED -	STATE OF ILLINOIS DEPARTMENT OF TRANSPORTATION	TYPICAL SECTIONS				F.A.P. RTE.	SECTION	COUNTY	TOTAL SHEETS	SHEET NO.
c:\pwwork\pwwork\quigleyml\0253613\036816-aht-details.DGN		DRAWN -	REVISED -		587	(20X) RS-2	LA SALLE	5					
PLOT SCALE = 50,0000' / in.		CHECKED -	REVISED -		CONTRACT NO. 66B16								
PLOT DATE = 11/30/2011		DATE -	REVISED -		ILLINOIS FED. AID PROJECT								
				SCALE:	SHEET NO.	OF	SHEETS	STA.	TO STA.				