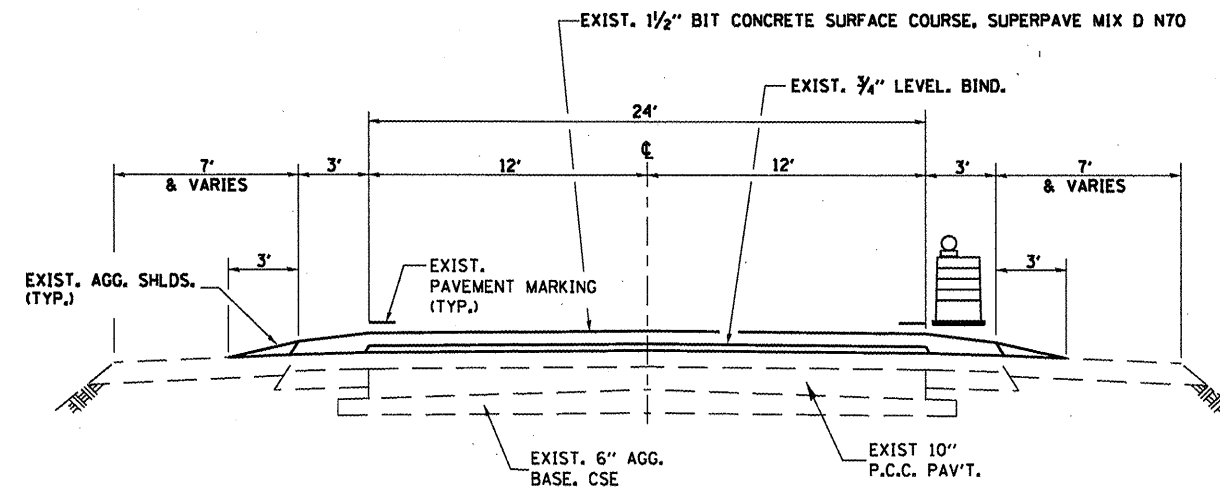




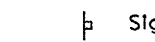
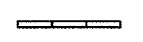
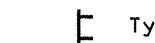




**TRAFFIC CONTROL PLAN
LOCATION 5: SN: 050-2589**



**TYPICAL SECTION
LOOKING WEST**

 **DAMAGED WING WALL TO BE REPLACED**

SYMBOLS

- | | |
|---|--|
|  Work area |  Drum with steady burning bi-directional light |
|  Sign |  Temporary concrete barrier |
|  Type III barricade |  Double vertical panel (see detail) |
|  Traffic signal w/Back Plate |  Crystal, bidirectional barrier wall/guardrail marker |
|  Impact attenuator | |

*This detail is to be used in conjunction with Traffic Control and Protection Standard 701201.

FILE NAME =	USER NAME = patelj	DESIGNED - YOGESH PATEL	REVISED - _____
ca\pwork\p\patelj\08266589\036642-sheets.dgn		DRAWN - YOGESH PATEL	REVISED - _____
PLOT SCALE = 100,0000 ' / in.		CHECKED - RON WOODSHANK	REVISED - _____
PLOT DATE = 12/27/2011		DATE - _____	REVISED - _____

**STATE OF ILLINOIS
DEPARTMENT OF TRANSPORTATION**

TRAFFIC CONTROL PLAN FOR LOCATION 5: SN:050-2589	
SCALE: _____	SHEET NO. 1 OF 5 SHEETS
STA. _____	TO STA. _____

F.A.P. RTE.:	SECTION	COUNTY	TOTAL SHEETS	SHEET NO.
VAR	VARIOUS	VARIOUS	40	28
			CONTRACT NO. 66B42	
ILLINOIS FED. AID PROJECT				