








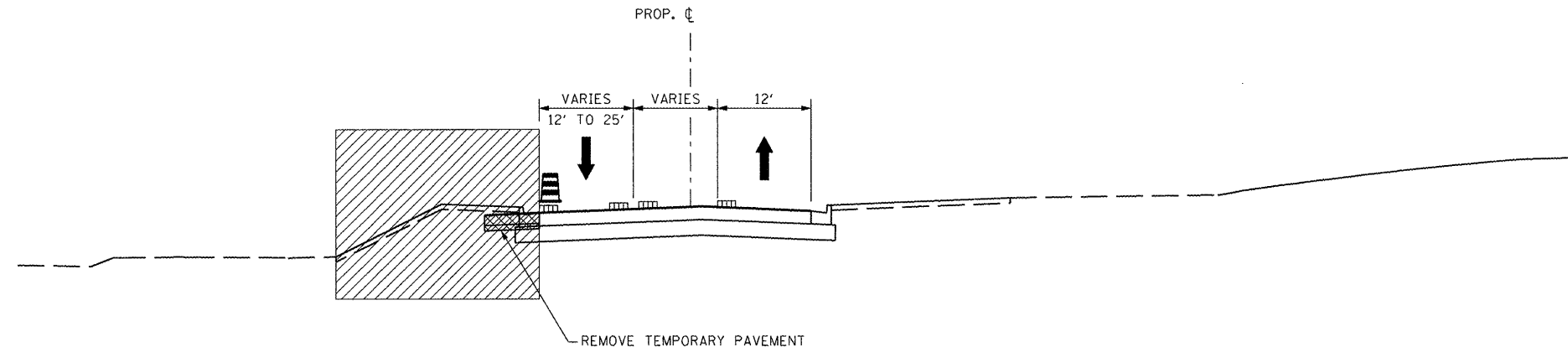
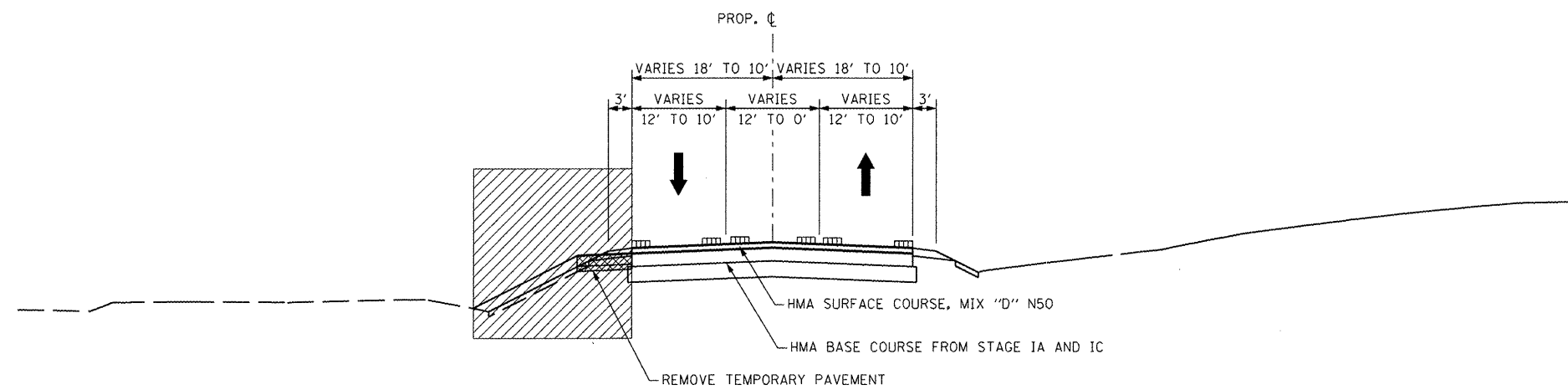


**LEGEND**

-  EXISTING PAVEMENT MARKING
-  TEMPORARY PAVEMENT MARKING
-  PROPOSED PAVEMENT MARKING
-  DRUM, WITH STEADY BURNING LIGHT
-  TEMPORARY CONCRETE BARRIER
-  CONSTRUCTION THIS STAGE
-  VERTICAL PANEL WITH STEADY BURNING LIGHT
-  EXISTING TRAFFIC LANE IN USE
-  TRAFFIC LANE



**MAINTENANCE OF TRAFFIC TYPICAL SECTION – STAGE ID**  
STA. 12+35.00 TO STA. 13+35.00



**MAINTENANCE OF TRAFFIC TYPICAL SECTION – STAGE ID**  
STA. 13+35.00 TO STA. 15+00.00

FILE NAME =	USER NAME = 1001	DESIGNED -	REVISED -	<b>STATE OF ILLINOIS DEPARTMENT OF TRANSPORTATION</b>	<b>NORTH SCHOOL STREET MAINTENANCE OF TRAFFIC – TYPICAL SECTIONS – STAGE I</b>	F.A.P. RTE.	SECTION	COUNTY	TOTAL SHEETS	SHEET NO.
x:\projects\200803566\dgn\D4-Rte8-sh-t-5	aging-Typ-NSchool-3.dgn	DRAWN -	REVISED -			399	36 R-7	TAZEWELL	390	82
PLOT SCALE = 20.624 FT / IN.	CHECKED -	REVISED -	REVISED -			CONTRACT NO. 68370				
PLOT DATE = 10/21/2011	DATE = 10-21-11	REVISED -	REVISED -			ILLINOIS FED. AID PROJECT				
					SCALE: AS SHOWN	SHEET NO. OF SHEETS		STA. TO STA.		