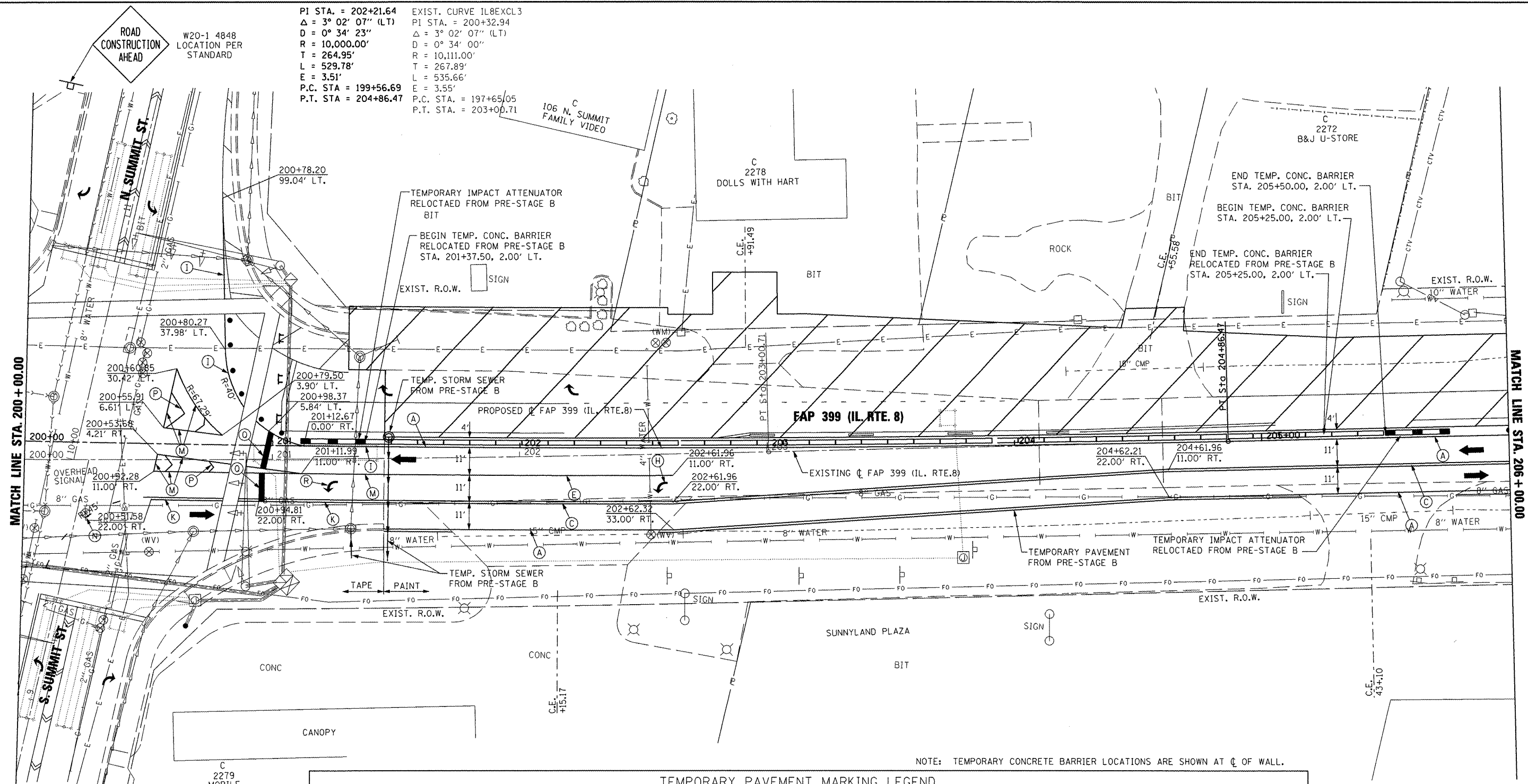




W20-1 4848  
LOCATION PER  
STANDARD

PI STA. = 202+21.64  
 $\Delta = 3^\circ 02' 07''$  (LT)  
 $D = 0^\circ 34' 23''$   
 $R = 10,000.00'$   
 $T = 264.95'$   
 $L = 529.78'$   
 $E = 3.51'$   
P.C. STA. = 199+56.69  
P.T. STA. = 204+86.47

EXIST. CURVE IL8EXCL3  
PI STA. = 200+32.94  
 $\Delta = 3^\circ 02' 07''$  (LT)  
 $D = 0^\circ 34' 00''$   
 $R = 10,111.00'$   
 $T = 267.89'$   
 $L = 535.66'$   
 $E = 3.55'$   
P.C. STA. = 197+65.05  
P.T. STA. = 203+00.71



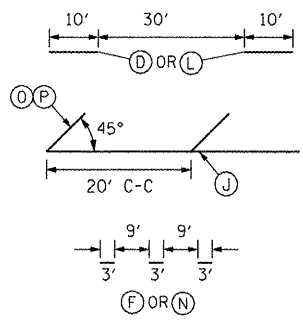
MATCH LINE STA. 200+00.00

MATCH LINE STA. 206+00.00

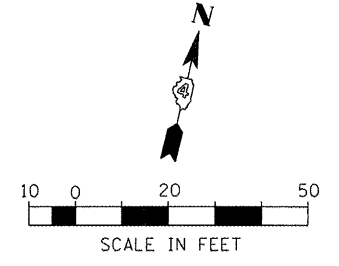


W20-1 4848  
LOCATION PER  
STANDARD

TEMPORARY PAVEMENT MARKING LEGEND	
(A) TEMP. PAVE. MARK. - 4" WHITE SOLID	(I) PAVE. MARK. TAPE - 4" WHITE SOLID
(B) TEMP. PAVE. MARK. - 4" YELLOW SOLID	(J) PAVE. MARK. TAPE - 4" YELLOW SOLID
(C) TEMP. PAVE. MARK. - DOUBLE 4" YELLOW SOLID	(K) PAVE. MARK. TAPE - DOUBLE 4" YELLOW SOLID
(D) TEMP. PAVE. MARK. - 4" YELLOW SKIP DASH	(L) PAVE. MARK. TAPE - 4" YELLOW SKIP DASH
(E) TEMP. PAVE. MARK. - 8" WHITE SOLID	(M) PAVE. MARK. TAPE - 8" WHITE SOLID
(F) TEMP. PAVE. MARK. - 8" WHITE SKIP DASH	(N) PAVE. MARK. TAPE - 8" WHITE SKIP DASH
(G) TEMP. PAVE. MARK. - 24" WHITE SOLID (STOP BAR)	(O) PAVE. MARK. TAPE - 12" YELLOW SOLID (DIAGONAL)
(H) TEMP. PAVE. MARK. - LETTERS AND SYMBOLS	(P) PAVE. MARK. TAPE - 12" WHITE SOLID (DIAGONAL)
TEMP. PAVE. MARK. = PAINT	(Q) PAVE. MARK. TAPE - 24" WHITE SOLID (STOP BAR)
	(R) PAVE. MARK. TAPE - LETTERS AND SYMBOLS
	PAVE. MARK. TAPE = PAVEMENT MARKING TAPE, TYPE III



	CONSTRUCTION THIS STAGE
	PREVIOUSLY CONSTRUCTED
	TEMPORARY PAVEMENT
	EXISTING TRAFFIC LANE
	TRAFFIC LANE
	TYPE II BARRICADES OR DRUMS @ 50' CTRS. UNLESS OTHERWISE NOTED
	TYPE III BARRICADE WITH R 11-2 SIGN
	TEMPORARY CONCRETE BARRIER
	TEMPORARY IMPACT ATTENUATOR



NOTE: TEMPORARY CONCRETE BARRIER LOCATIONS ARE SHOWN AT  $\text{C}$  OF WALL.

FILE NAME =	USER NAME = 100T
ks:\projects\200803566\dgn\04-Rte8-sh1-S	aging-1-B.dgn
PLOT SCALE = 41.249 FT / IN.	
PLOT DATE = 10/21/2011	

DESIGNED -	REVISED -
DRAWN -	REVISED -
CHECKED -	REVISED -
DATE - 10-21-11	REVISED -

STATE OF ILLINOIS  
DEPARTMENT OF TRANSPORTATION

FAP 399 (IL RTE. 8)		
MAINTENANCE OF TRAFFIC - STAGE I		
SCALE: AS SHOWN	SHEET NO. OF SHEETS	STA. 200+00.00 TO STA. 206+00.00

F.A.P. RTE. 399	SECTION 36 R-7	COUNTY TAZEWELL	TOTAL SHEETS 390	SHEET NO. 101
CONTRACT NO. 68370				
ILLINOIS FED. AID PROJECT				