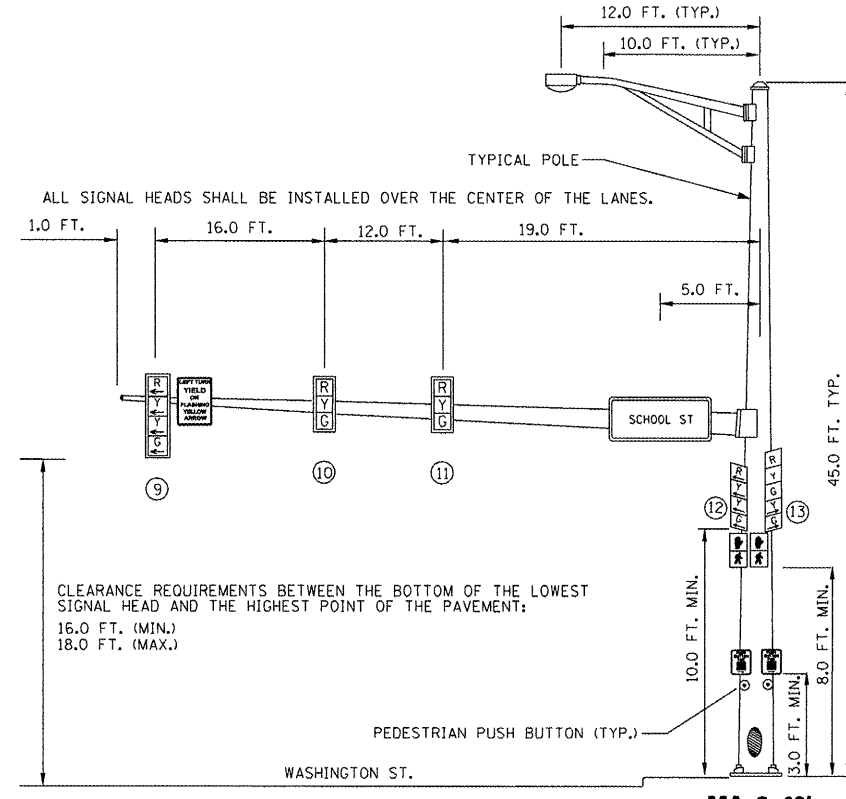
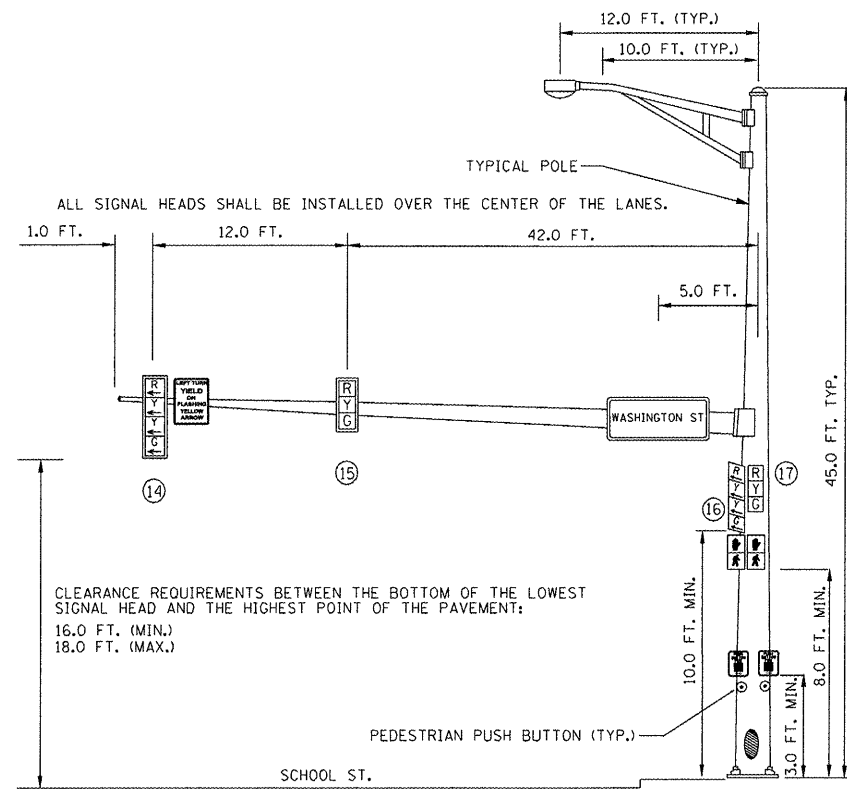


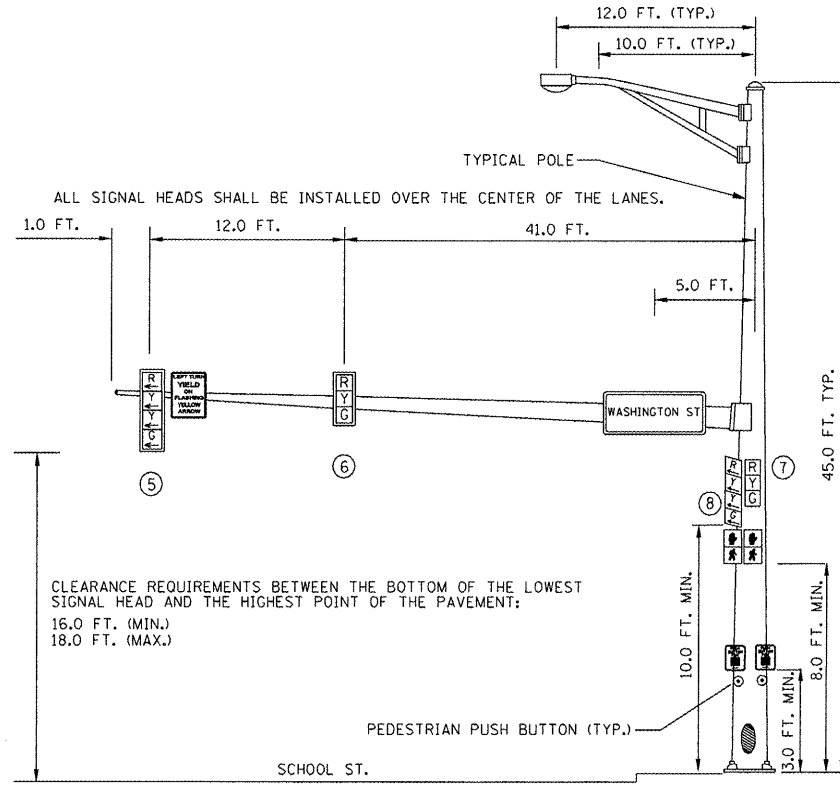
EASTBOUND TRAFFIC SIGNAL
SOUTHEAST CORNER OF IL 8 & SCHOOL STREET



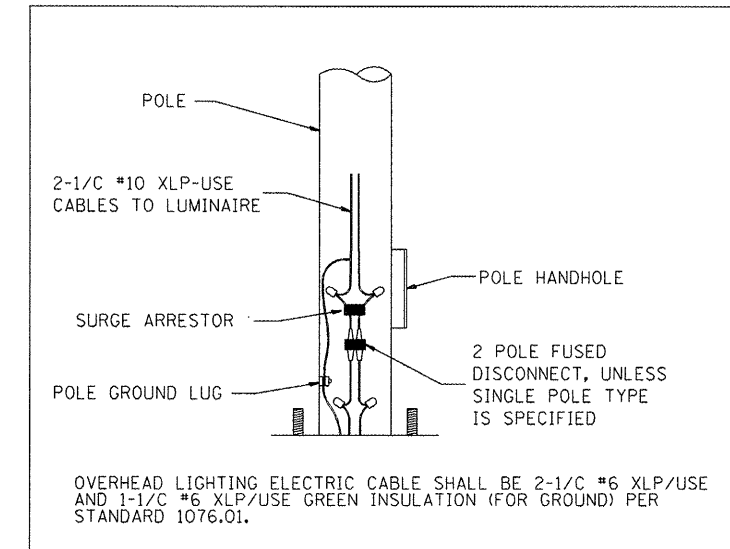
WESTBOUND TRAFFIC SIGNAL
NORTHEAST CORNER OF IL 8 & SCHOOL STREET



NORTHBOUND TRAFFIC SIGNAL
NORTHEAST CORNER OF IL 8 & SCHOOL STREET



SOUTHBOUND TRAFFIC SIGNAL
SOUTHWEST CORNER OF IL 8 & SCHOOL STREET



FILE NAME =	USER NAME = IDOT	DESIGNED - LDC	REVISED -
X:\Projects\200803566\00H\04-Rte8-sht-T-School.dgn		DRAWN - MBB	REVISED -
		CHECKED - LDC	REVISED -
		DATE -	REVISED -

STATE OF ILLINOIS
DEPARTMENT OF TRANSPORTATION

FAP 399 (IL RTE. 8 AND SCHOOL STREET)
MAST ARM DETAIL

SCALE: 1"=20' SHEET NO. 7 OF 7 SHEETS STA. TO STA.

F.A.P. RTE.	SECTION	COUNTY	TOTAL SHEETS	SHEET NO.
399	36 R-7	TAZEWELL	390	261
CONTRACT NO. 68370				
ILLINOIS FED. AID PROJECT				